

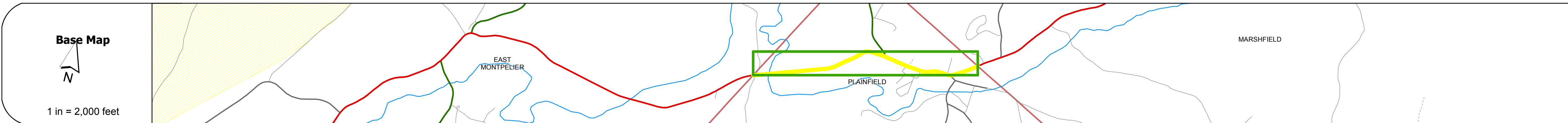
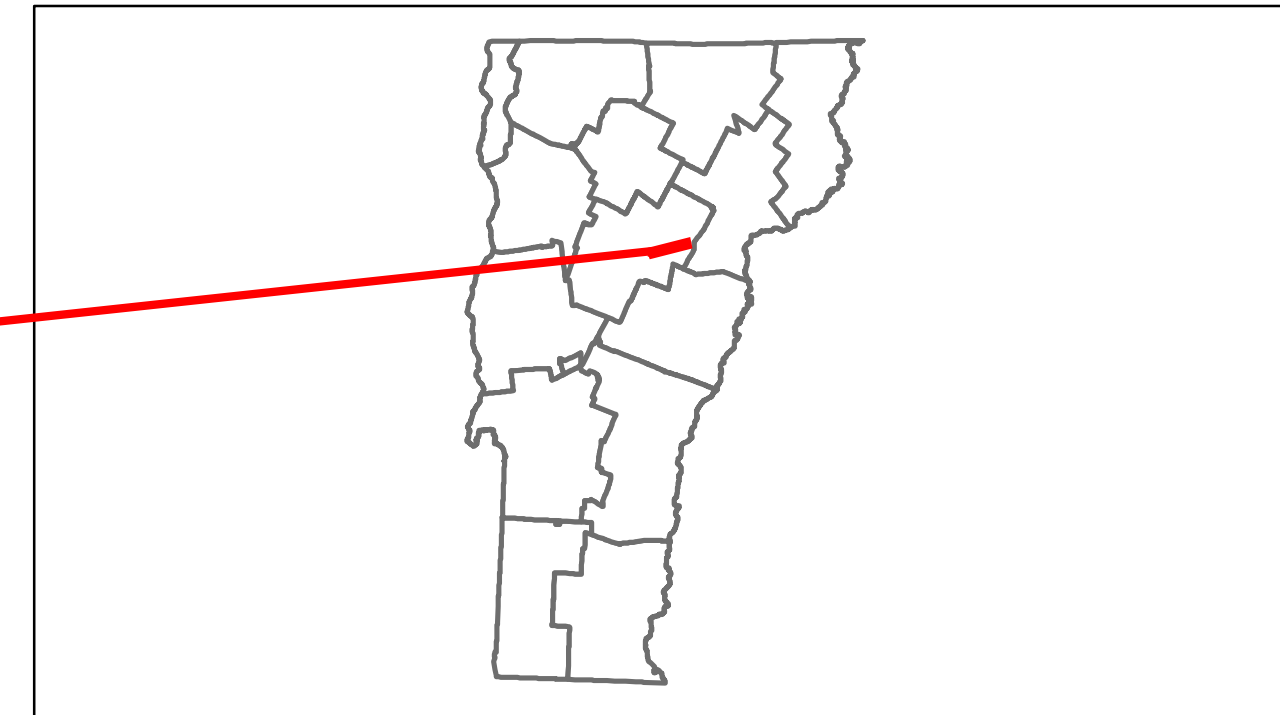


# Route Log Progress Chart

**DRAFT**



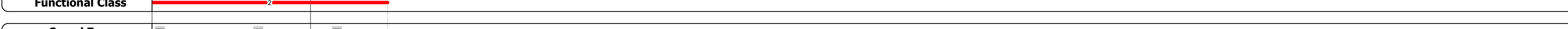





Please Note: Errors and Omissions May Exist.  
Contact the VTrans Mapping Unit with questions or concerns.

DISTRICT	TOWN	ROUTE
6	PLAINFIELD	US-2



## DESCRIPTION BLOCK

**Bridge 75:**  
Stringer/multi-beam or girder - 1966  
Structure No. 200028007512142  
Length: 95'  
Width: 33.0'  
Facility Carried: US 00002 ML  
Bridge Type: WELDED PLATE GIRDER  
Features Intersected: WINOOSKI RIVER  
Surface: Bituminous  
Maintenance/Ownership: State



<b>Historic Projects</b> Retreatment, Resurface, Unknown, Bituminous Mix, Skimmy Mix, Bituminous Seal, Bituminous Concrete, Surface Treated Gravel, Plant Mix, Reclaimed Base and Bituminous Concrete, Concrete	<b>Functional Class</b> 1, 2, 3, 4, 5, 6, 7, 8, 9, 10, 11, 12, 13, 14, 15, 16, 17, 18, 19	<b>Curves</b> Left, Right	<b>Road Widths</b> (ft)	<b>Traffic Counters</b> (counter ID)	<b>AADT</b> (count)	<b>Crash Locations</b> Fatal, Injury, Property Damage Only, Unknown Crash Type	<b>Mileage by Functional Class By Sheet</b> 028-3 2 - Rural - Principal Arterial 1.486	<b>Mileage by Town By Sheet</b> PLAINFIELD - U002-1214 1.486 of 1.486	<b>DISTRICT</b> 6	<b>TOWN</b> PLAINFIELD	<b>Date:</b> 05/22/14	<b>ROUTE</b> US-2 ETE mileage: 85.371 to 86.857
							<b>Total Mileage: 1.486 mi</b>		<b>Total Mileage: 1.486 mi</b>		<b>1 of 1</b> TWN mileage: 0.0 to 1.486	