


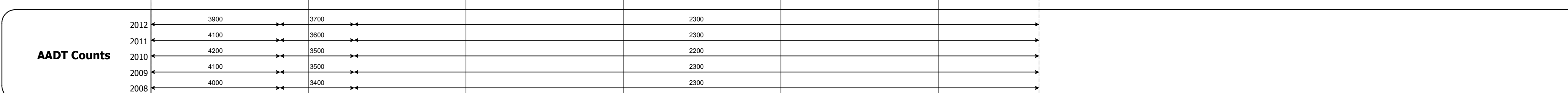

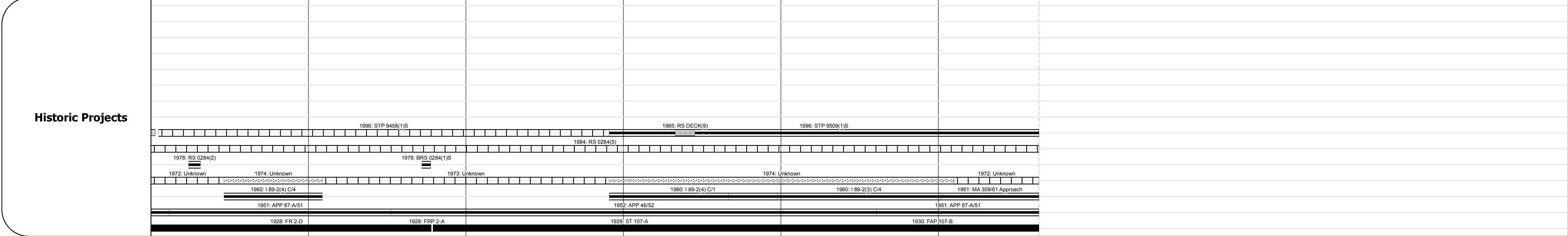

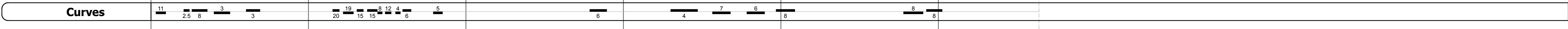
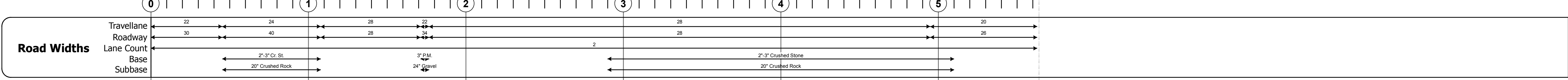
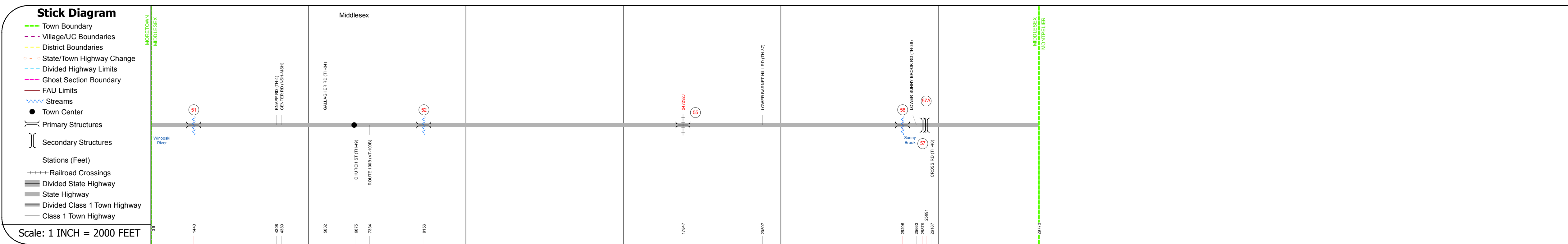
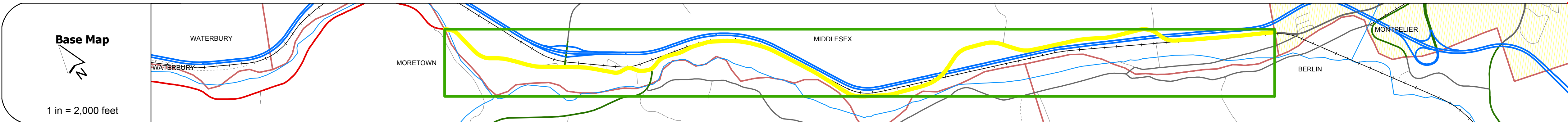
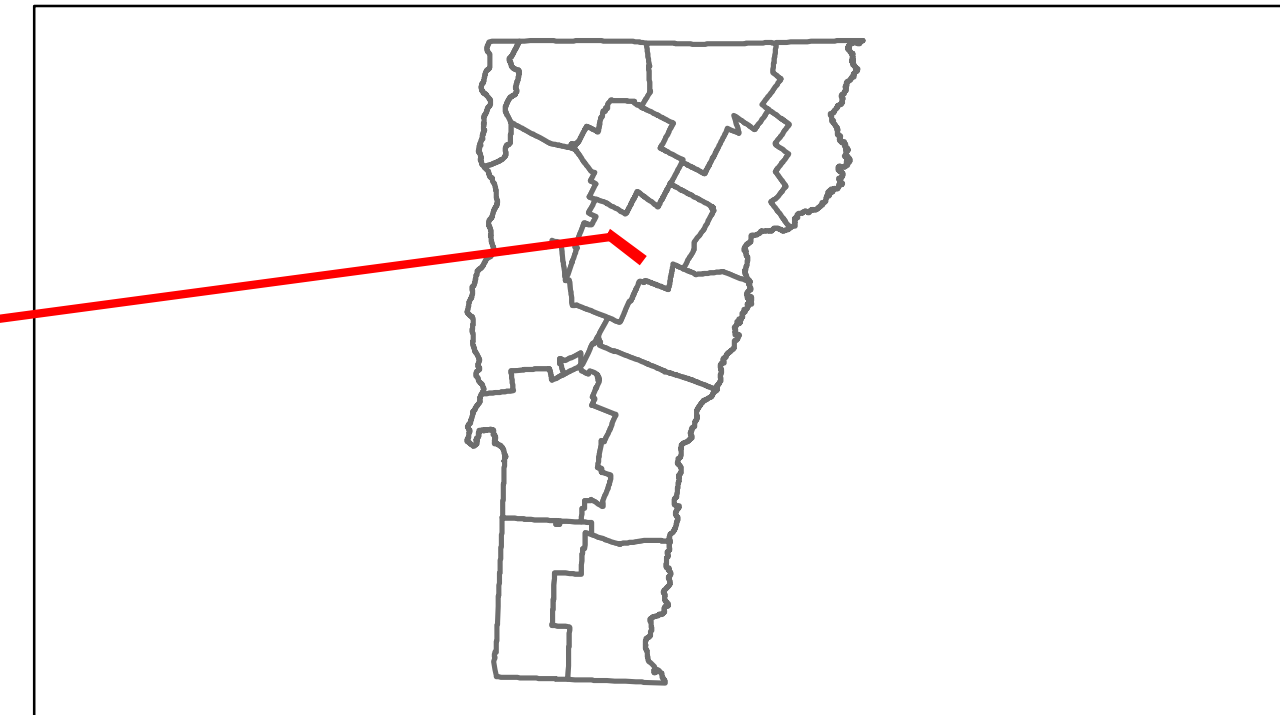


# Route Log Progress Chart

**DRAFT**

Please Note: Errors and Omissions May Exist.  
Contact the VTrans Mapping Unit with questions or concerns.

DISTRICT	TOWN	ROUTE
6	MIDDLESEX	US-2



## DESCRIPTION BLOCK

**Culvert 51:**  
Culvert - 1979  
Structure No. 300284005112101  
Length: 14'  
Under Clearance: 8.58'  
Facility Carried: US2  
Bridge Type: CGMPPA  
Features Intersected: BROOK  
Maintenance: State

**Bridge 52:**  
Slab - 1979  
Structure No. 200284005212102  
Length: 34'  
Width: 34.0'  
Facility Carried: US 00002 ML  
Bridge Type: CONCRETE SLAB  
Features Intersected: GREAT BROOK  
Surface: Bituminous  
Maintenance/Ownership: State

**Bridge 55:**  
Stringer/multi-beam or girder - 1960  
Structure No. 200284005512102  
Length: 660'  
Width: 31.5'  
Under Clearance: 16.0'  
Facility Carried: US 00002 ML  
Bridge Type: 9 SPAN STEEL BEAM  
Features Intersected: 189 + NECR UNDER U.S.2  
Surface: Bituminous  
Maintenance/Ownership: State

**Culvert 56:**  
Culvert - 1960  
Structure No. 300284005612101  
Length: 10'  
Under Clearance: 10.0'  
Facility Carried: US2  
Bridge Type: CGMPP  
Features Intersected: BROOK  
Maintenance: State

**Bridge 57:**  
Stringer/multi-beam or girder - 1960  
Structure No. 200089043N12102  
Length: 172'  
Height: 0.0'  
Weight Limit: 0  
Facility Carried: 1 00089 ML  
Bridge Type: CONT ROLLED BM  
Features Intersected: 189 OVER US 2

**Bridge 57A:**  
Stringer/multi-beam or girder - 1960  
Structure No. 200089043S12102  
Length: 172'  
Height: 0.0'  
Weight Limit: 0  
Facility Carried: 1 00089 ML  
Bridge Type: CONT ROLLED BM  
Features Intersected: 189 OVER US 2

<b>Historic Projects</b> Retreatment Resurface Unknown Bituminous Mix Skimmy Mix Bituminous Seal	<b>Functional Class</b> 1 2 3 4 5 6 7 8 9 10 11 12 13 14 15 16 17 18 19	<b>Curves</b> Left Right	<b>Road Widths</b> (ft)	<b>Traffic Counters</b> (counter ID)	<b>AADT</b> (count)	<b>Crash Locations</b> Fatal Injury Property Damage Only Unknown Crash Type	<b>Mileage by Functional Class By Sheet</b> 0284 7 - Rural - Major collector 5.628	<b>Mileage by Town By Sheet</b> MIDDLESEX - U002-1210 5.639 of 5.639	<b>DISTRICT</b> 6	<b>TOWN</b> MIDDLESEX	<b>Date:</b> 05/22/14	<b>ROUTE</b> US-2 ETE mileage: 68.927 to 74.566
						<b>Total Mileage:</b> 5.639 mi	<b>Total Mileage:</b> 5.639 mi					