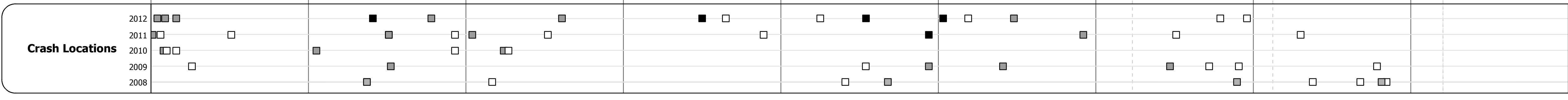
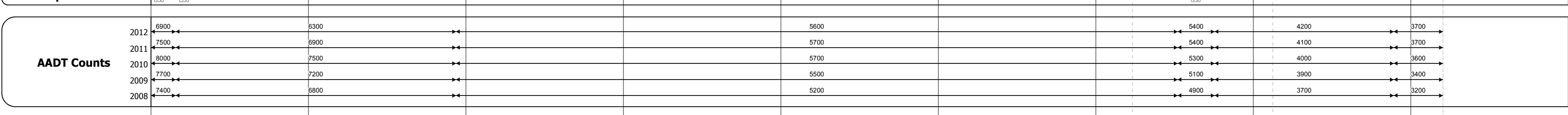




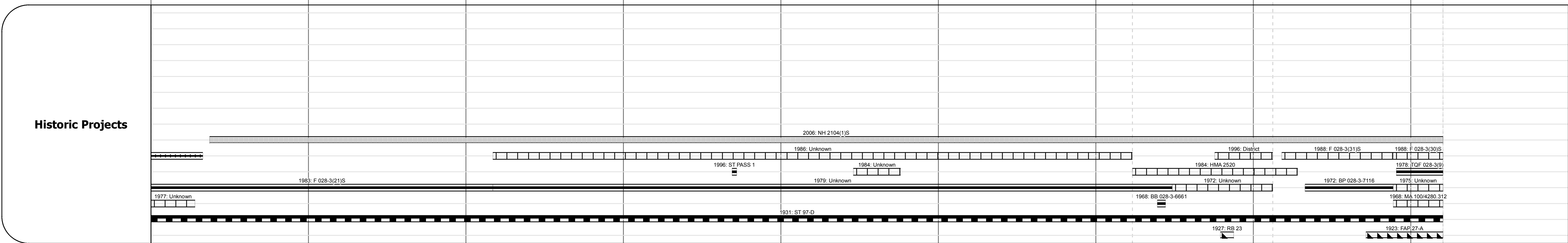


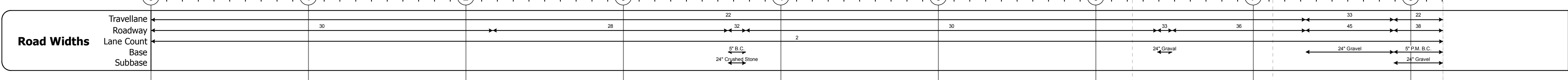
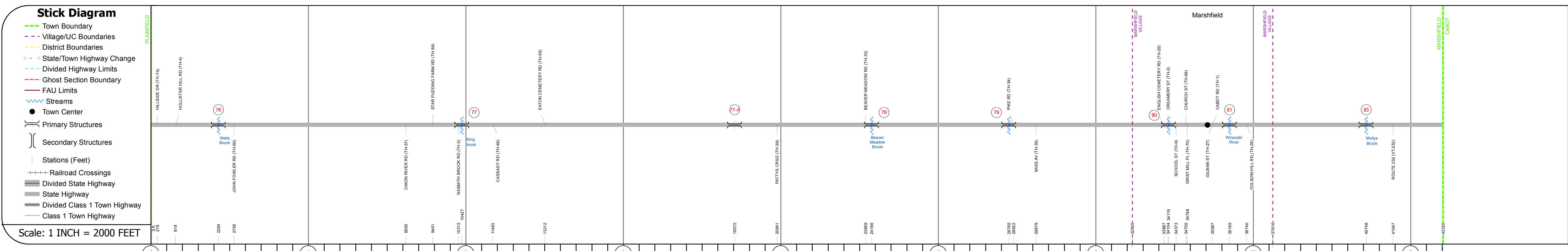
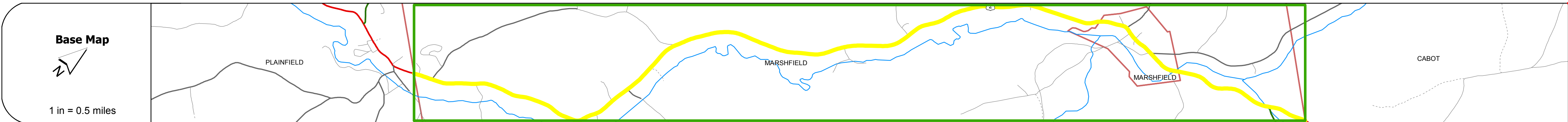
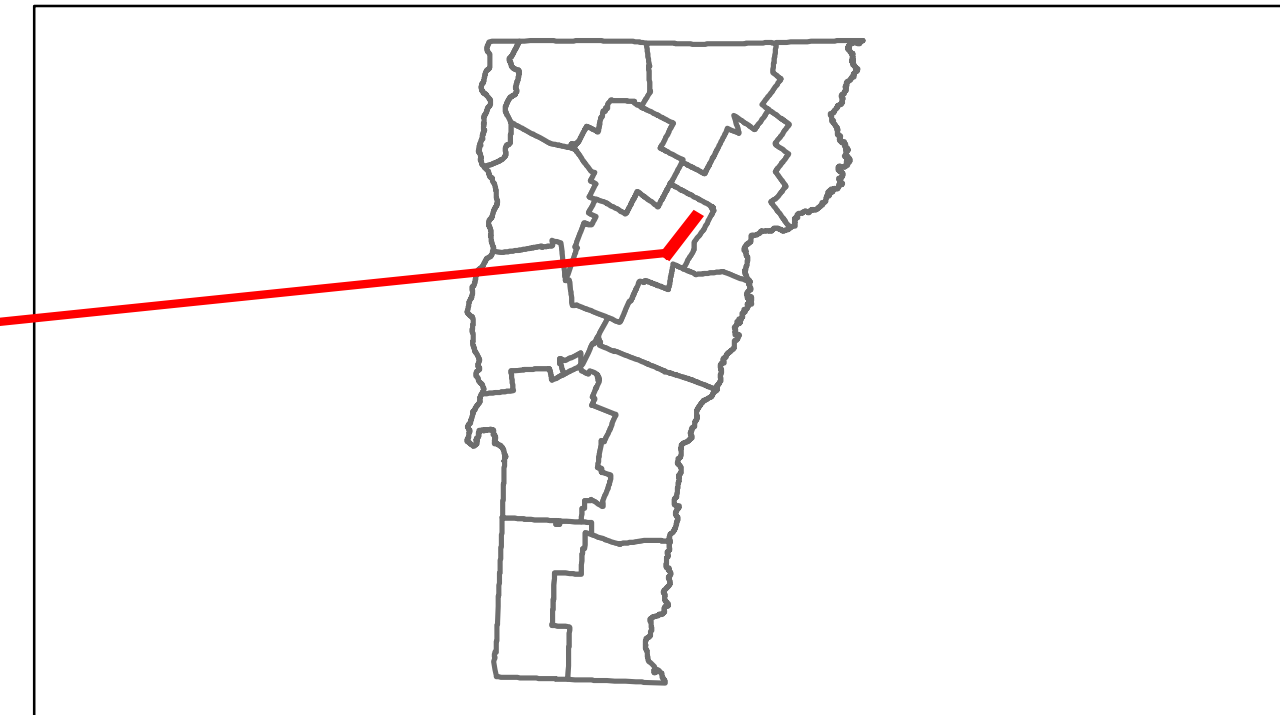




# Route Log Progress Chart

**DRAFT**  
Please Note: Errors and Omissions May Exist.  
Contact the VTrans Mapping Unit with questions or concerns.

DISTRICT	TOWN	ROUTE
6	MARSHFIELD	US-2



## DESCRIPTION BLOCK

**Bridge 76:**  
Slab - 1922  
Structure No. 300028007612091  
Length: 15'  
Width: 27.0'  
Under Clearance: 6.0'  
Facility Carried: US2  
Bridge Type: CONCRETE SLAB  
Features Intersected: WELLS BROOK  
Surface: Bituminous  
Maintenance: State

**Culvert 77:**  
Culvert - 1936  
Structure No. 300028007712091  
Length: 12'  
Width: 28.8'  
Under Clearance: 11.0'  
Facility Carried: US2  
Bridge Type: R.C. BOX  
Features Intersected: KING BROOK  
Maintenance: State

**Culvert 77-A:**  
Culvert - 1996  
Structure No. 300028077A12091  
Length: 8'  
Width: 33.6'  
Under Clearance: 7.0'  
Facility Carried: US2  
Bridge Type: CGMPP  
Features Intersected: CATTLE PASS  
Maintenance: State

**Bridge 78:**  
Slab - 1931  
Structure No. 300028007812091  
Length: 17'  
Width: 28.8'  
Under Clearance: 4.0'  
Facility Carried: US2  
Bridge Type: CONCRETE SLAB  
Features Intersected: BEAVER MEADOW BROOK  
Surface: Bituminous  
Maintenance: State

**Bridge 79:**  
Slab - 1929  
Structure No. 300028007912091  
Length: 14'  
Width: 27.0'  
Under Clearance: 4.0'  
Facility Carried: US2  
Bridge Type: CONCRETE SLAB  
Features Intersected: BROOK  
Surface: Bituminous  
Maintenance: State

**Bridge 80:**  
Slab - 1915  
Structure No. 200028008012092  
Length: 25'  
Width: 37.9'  
Facility Carried: US 00002 ML  
Bridge Type: CONCRETE SLAB  
Features Intersected: KNOB HILL BROOK  
Surface: Bituminous  
Maintenance/Ownership: State

**Bridge 81:**  
Tee Beam - 1927  
Structure No. 200028008112092  
Length: 49'  
Width: 26.9'  
Facility Carried: US 00002 ML  
Bridge Type: CONCRETE T-BEAM  
Features Intersected: WINOOSKI RIVER  
Surface: Bituminous  
Maintenance/Ownership: State

**Culvert 83:**  
Culvert - 1972  
Structure No. 200028008312092  
Length: 21'  
Facility Carried: US 00002 ML  
Bridge Type: MULTI PLATE ARCH  
Features Intersected: MOLLYS BROOK  
Maintenance/Ownership: State

<b>Historic Projects</b> Retreatment Resurface Unknown Bituminous Mix Skimpy Mix Bituminous Seal	<b>Functional Class</b> 1 2 3 4 5 6 7 8 9 10 11 12 13 14 15 16 17 18 19	<b>Curves</b> Left Right	<b>Road Widths</b> (ft)	<b>AADT</b> (count)	<b>Mileage by Functional Class By Sheet</b> 028-3 2 - Rural - Principal Arterial 8.205	<b>Mileage by Town By Sheet</b> MARSHFIELD - U002-1209 8.205 of 8.205	<b>DISTRICT</b> 6	<b>TOWN</b> MARSHFIELD	<b>Date:</b> 05/22/14	<b>ROUTE</b> US-2 ETE mileage: 86.857 to 95.062
<b>Crash Locations</b> Fatal Injury Property Damage Only Unknown Crash Type	<b>Speed Zones</b> 25 30 35 40 45 50 55 60 65	<b>Grades</b> grade up grade down	<b>Traffic Counters</b> (counter ID)	<b>Total Mileage:</b> 8.205 mi	<b>Total Mileage:</b> 8.205 mi	<b>1 of 1</b> TWN mileage: 0.0 to 8.205				

For More Information Contact - Vermont Agency of Transportation, Policy, Planning and Intermodal Development Division - Mapping Unit, 1 National Life Drive, Montpelier, VT 05633-5001 Telephone: 802-828-2600.