

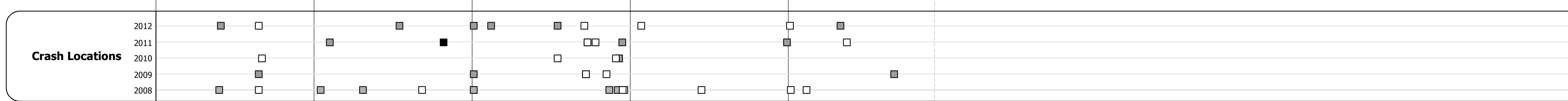
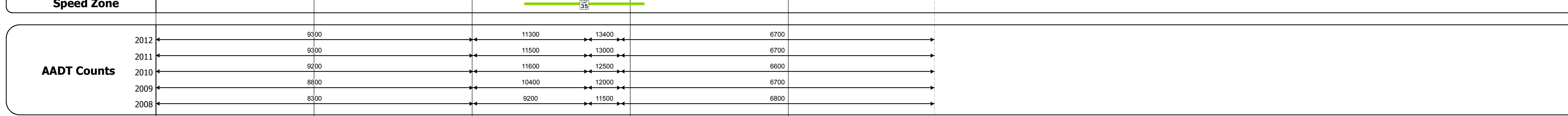


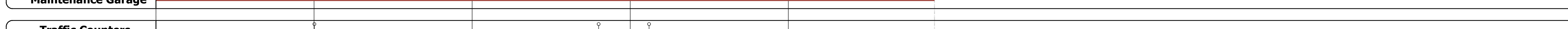

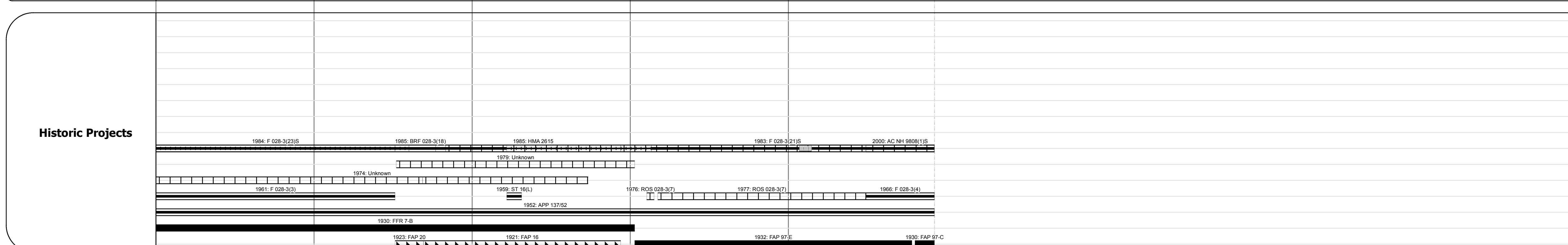
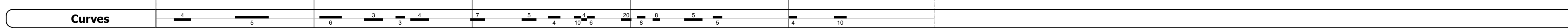
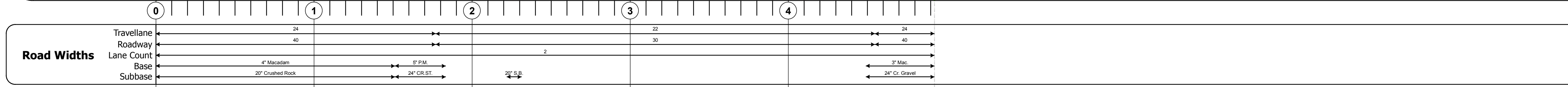
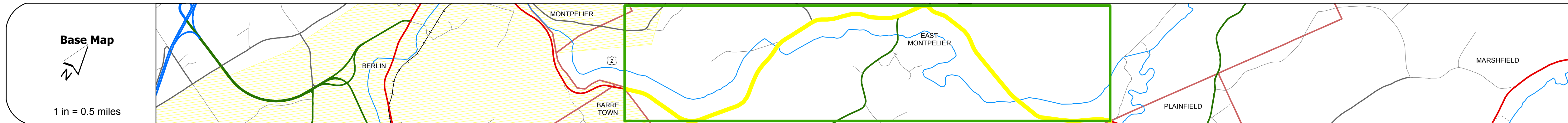
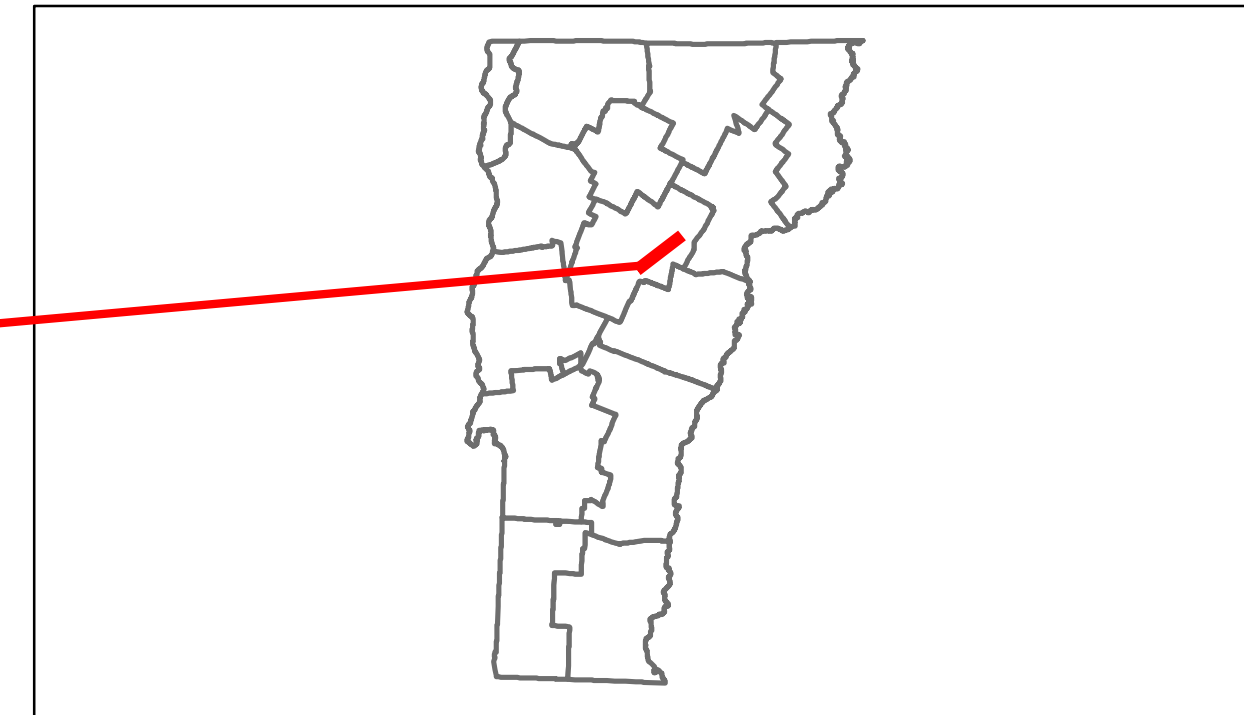


# Route Log Progress Chart

**DRAFT**

Please Note: Errors and Omissions May Exist.  
Contact the VTrans Mapping Unit with questions or concerns.

DISTRICT	TOWN	ROUTE
6	EAST MONTPELIER	US-2



## DESCRIPTION BLOCK

**Culvert 69:**  
Culvert - 1961  
Structure No. 300028006912071  
Length: 10'  
Under Clearance: 10.0'  
Facility Carried: US2  
Bridge Type: CGMPP  
Features Intersected: BROOK  
Maintenance: State

**Bridge 70:**  
Stringer/multi-beam or girder - 1984  
Structure No. 200028007012072  
Length: 112'  
Width: 38.3'  
Facility Carried: US 00002 ML  
Bridge Type: WELDED PLATE GIRDER  
Features Intersected: WINOOSKI RIVER  
Surface: Bituminous  
Maintenance/Ownership: State

**Culvert 71:**  
Culvert - 1959  
Structure No. 300028007112071  
Length: 12'  
Under Clearance: 11.58'  
Facility Carried: US2  
Bridge Type: CGMPP  
Features Intersected: BENNETT BROOK  
Maintenance: State

**Culvert 73:**  
Culvert - 1974  
Structure No. 300028007312071  
Length: 19'  
Under Clearance: 10.0'  
Facility Carried: US2  
Bridge Type: CGMPPA  
Features Intersected: SODOM POND BROOK  
Maintenance: State

**Bridge 74:**  
Stringer/multi-beam or girder - 2009  
Structure No. 200028007412072  
Length: 123'  
Width: 43.3'  
Facility Carried: US 00002 ML  
Bridge Type: WELDED PLATE GIRDER  
Features Intersected: WINOOSKI RIVER  
Maintenance/Ownership: State

<b>Historic Projects</b> Retreatment, Resurface, Bituminous, Unknown, Bituminous Mix, Cold Patch and Bituminous Concrete, Bituminous Seal, Concrete, Gravel, Surface Treated Gravel, Plant Mix, Reclaimed Base and Bituminous Concrete, Concrete	<b>Functional Class</b> 1, 2, 3, 4, 5, 6, 7, 8, 9, 10, 11, 12, 13, 14, 15, 16, 17, 18, 19	<b>Curves</b> Left, Right	<b>Road Widths</b> (ft)	<b>Traffic Counters</b> (counter ID)	<b>AADT</b> (count)	<b>Crash Locations</b> Fatal, Injury, Property Damage Only, Unknown Crash Type	<b>Mileage by Functional Class By Sheet</b> 028-3 2 - Rural - Principal Arterial 4.924	<b>Mileage by Town By Sheet</b> EAST MONTPELIER - u002-1207 4.924 of 4.924	<b>DISTRICT</b> 6	<b>TOWN</b> EAST MONTPELIER	<b>Date:</b> 05/22/14	<b>ROUTE</b> US-2 ETE mileage: 80.447 to 85.371
<b>Speed Zones</b> 25, 30, 35, 40, 45, 50, 55, 60, 65						<b>Total Mileage:</b> 4.924 mi	<b>Total Mileage:</b> 4.924 mi	<b>1 of 1</b> TWN mileage: 0.0 to 4.924				