Route Log Progress Chart

DRAFT

Please Note: Errors and Omissions May Exist.
Contact the VTrans Mapping Unit with questions or concerns.

DISTRICT	TOWN	ROUTE
6	DUXBURY	US-2

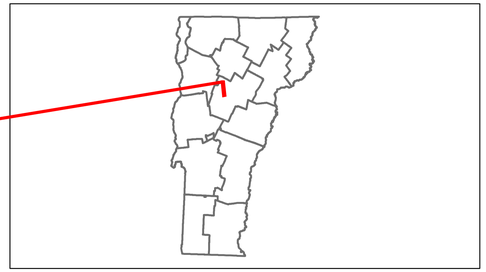

Base Map

1 in = 2,000 feet

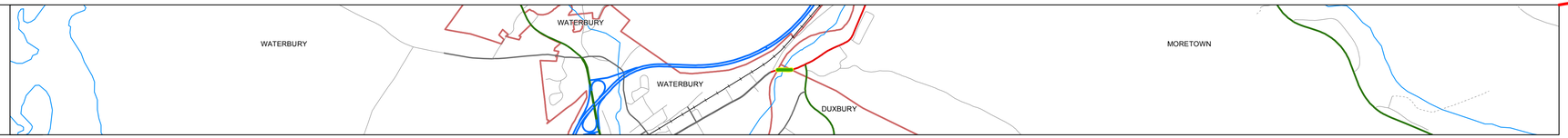

Stick Diagram

- Town Boundary
- Village/UC Boundaries
- District Boundaries
- State/Town Highway Change
- Divided Highway Limits
- Ghost Section Boundary
- FAU Limits
- Streams
- Town Center
- Primary Structures
- Secondary Structures
- Stations (Feet)
- Railroad Crossings
- Divided State Highway
- State Highway
- Divided Class 1 Town Highway
- Class 1 Town Highway

Scale: 1 INCH = 2000 FEET



Road Widths

Travellane 24
Roadway 36
Lane Count 2
Base 18 C
Subbase 24 Gr.

Curves

7.6

Grades

Historic Projects

Maintenance Garage

Traffic Counters

7703

Functional Class

6

Speed Zone

40

AADT Counts

2012 8500
2011 8500
2010 8400
2009 7900
2008 7400

Crash Locations

2012
2011
2010
2009
2008 0

DESCRIPTION BLOCK

Historic Projects

- Retreatment
- Resurface
- Unknown
- Bituminous Mix
- Skinny Mix
- Bituminous Seal
- Bituminous Concrete
- Bituminous Macadam
- Cold Plane and Bituminous Concrete
- Concrete
- Gravel
- Surface Treated Gravel
- Plant Mix
- Reclaimed Base and Bituminous Concrete

Functional Class

1 7 12 17
2 8 14 19
6 11 16

Speed Zones

25 30 35 40 45 50 55 60 65

Curves

Left
Right

Grades

grade up
grade down

Road Widths

(ft)

Traffic Counters

(counter ID)

AADT

(count)

Crash Locations

Fatal
Injury
Property Damage Only
Unknown Crash Type

Mileage by Functional Class By Sheet

0284	6 - Rural - Minor Arterial	0.082

Total Mileage: 0.082 mi

Mileage by Town By Sheet

DUXBURY - U002-1206		0.082 of 0.082

Total Mileage: 0.082 mi

DISTRICT	TOWN	Date: 05/22/14	ROUTE
6	DUXBURY	1 of 1 TWN mileage: 0.0 to 0.082	US-2 ETE mileage: 65.626 to 65.708