Route Log Progress Chart

DRAFT

Please Note: Errors and Omissions May Exist.
Contact the VTrans Mapping Unit with questions or concerns.

DISTRICT	TOWN	ROUTE
6	CABOT	US-2

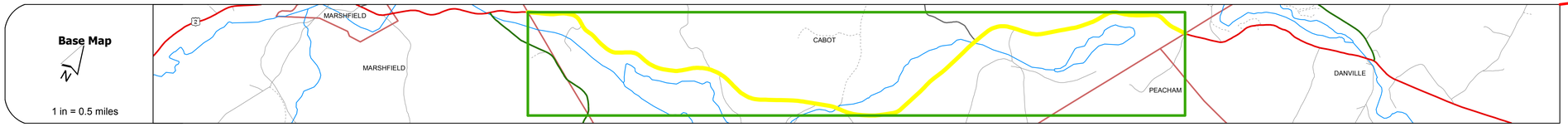

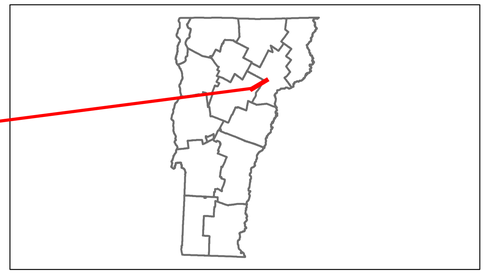

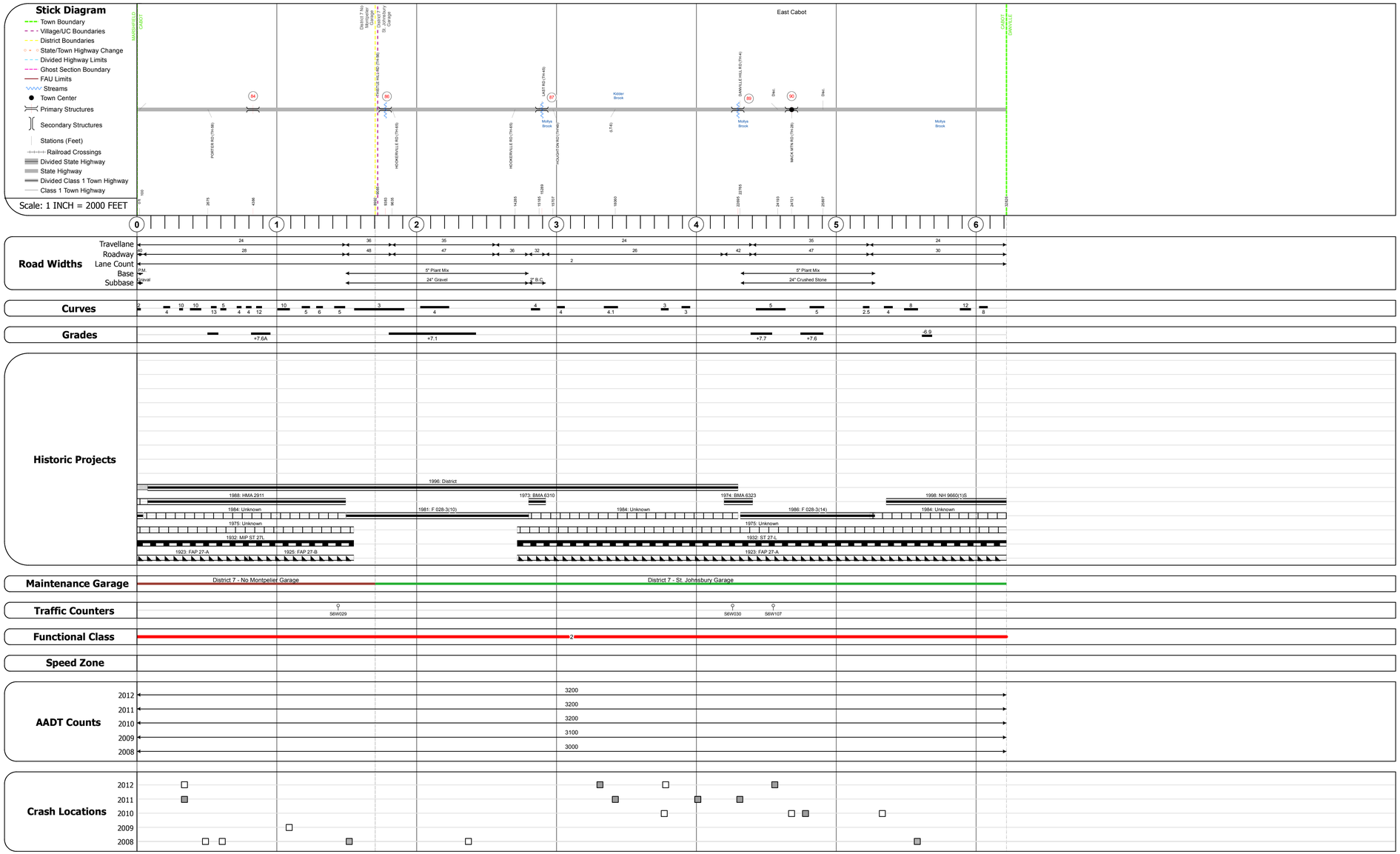

DESCRIPTION BLOCK

Culvert 84:
Culvert - 1923
Structure No. 300028008412041
Length: 7'
Under Clearance: 6.0'
Facility Carried: US2
Bridge Type: TIMBER PENSTOCK
Features Intersected: HYDRO PENSTOCK
Maintenance: State

Culvert 86:
Culvert - 1980
Structure No. 300028008612041
Length: 7'
Under Clearance: 7.0'
Facility Carried: US2
Bridge Type: CGMPP
Features Intersected: BROOK
Maintenance: State

Bridge 87:
Slab - 1923
Structure No. 300028008712041
Length: 24'
Width: 29.0'
Facility Carried: US2
Bridge Type: CONCRETE SLAB
Features Intersected: MOLLYS BROOK
Surface: Bituminous
Maintenance: State

Culvert 89:
Culvert - 1975
Structure No. 300028008912041
Length: 9'
Under Clearance: 6.25'
Facility Carried: US2
Bridge Type: CGMPPA
Features Intersected: MOLLYS BROOK
Maintenance: State

Culvert 90:
Culvert - 1985
Structure No. 300028009012041
Length: 7'
Under Clearance: 7.0'
Facility Carried: US2
Bridge Type: CGMPP
Features Intersected: CATTLE PASS
Maintenance: State

Historic Projects: Retreatment, Resurface, Unknown, Bituminous Mix, Skinny Mix, Bituminous Seal, Bituminous Concrete, Bituminous Macadam, Cold Plane and Bituminous Concrete, Concrete, Gravel, Surface Treated Gravel, Plant Mix, Reclaimed Base and Bituminous Concrete

Functional Class: 1, 2, 6, 7, 8, 11, 12, 14, 16, 17, 19

Speed Zones: 25, 30, 35, 40, 45, 50, 55, 60, 65

Curves: Left, Right

Grades: grade up, grade down

Road Widths (ft)

Traffic Counters (counter ID)

AADT (count)

Crash Locations: Fatal, Injury, Property Damage Only, Unknown Crash Type

Mileage by Functional Class By Sheet

028-3	2 - Rural - Principal Arterial	6.217

Total Mileage: 6.217 mi

Mileage by Town By Sheet

CABOT - U002-1204	6.217 of 6.217

Total Mileage: 6.217 mi

DISTRICT	TOWN	Date: 05/22/14	ROUTE
6	CABOT	1 of 1 TWN mileage: 0.0 to 6.217	US-2 ETE mileage: 95.062 to 101.279