


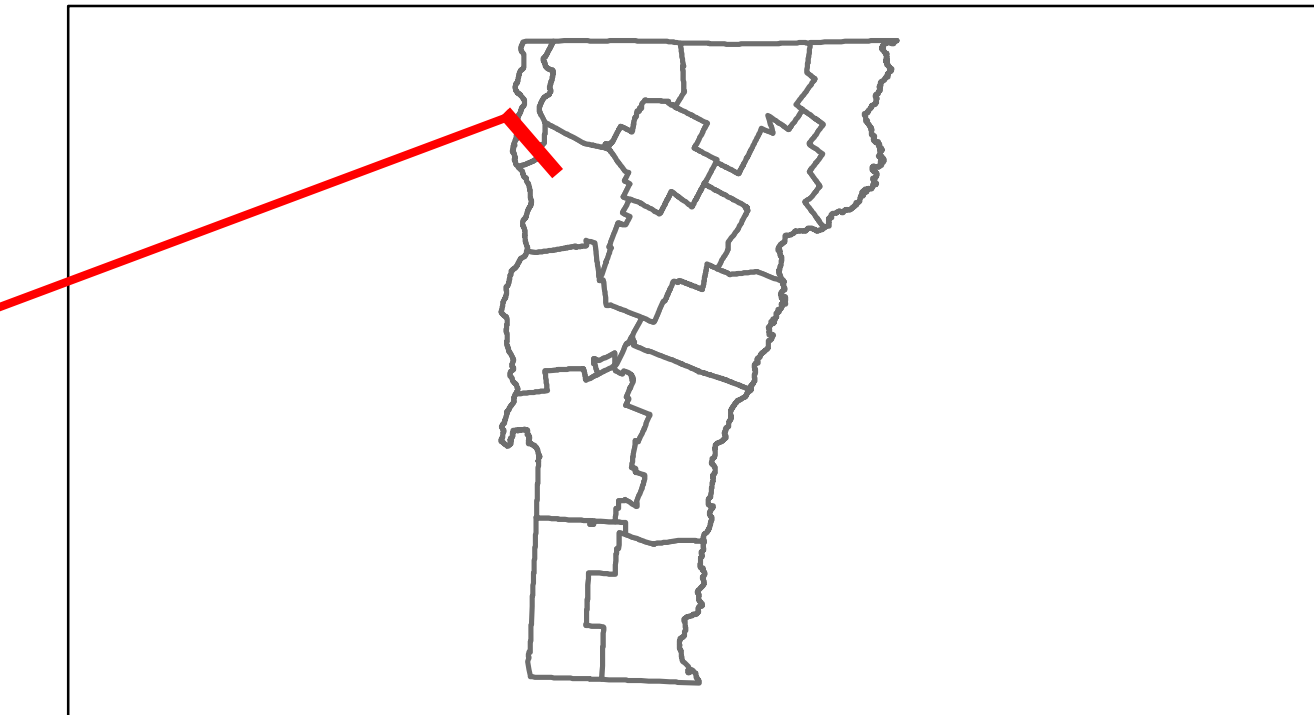


Route Log Progress Chart

DRAFT

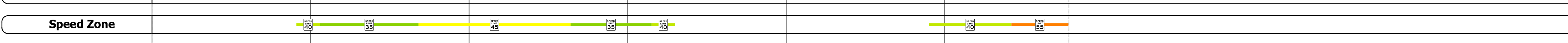






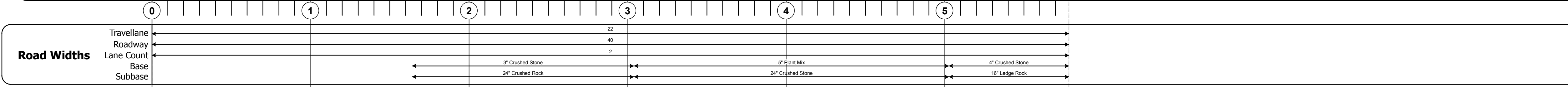
Please Note: Errors and Omissions May Exist.
Contact the VTrans Mapping Unit with questions or concerns.

DISTRICT	TOWN	ROUTE
8	SOUTH HERO	US-2

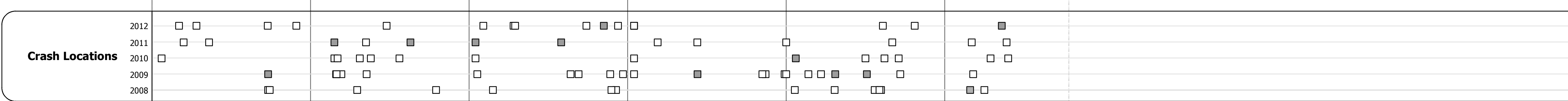


DESCRIPTION BLOCK

Bridge 14:
Stringer/multi-beam or girder - 1960
Structure No. 200028001407052
Length: 89'
Width: 41.6'
Facility Carried: US 00002 ML
Bridge Type: ROLLED BEAM
Features Intersected: LAKE CHAMPLAIN
Surface: Bituminous
Maintenance/Ownership: State



Year	0-1	1-2	2-3	3-4	4-5	5-6
2012	5000	8900	9100	8700	9500	
2011	4700	7800	9200	8800	9600	
2010	4300	6700	9300	8800	9600	
2009	4500	7100	9100	8700	9500	
2008	4700	7400	8900	8500	9300	



Historic Projects Retreatment, Resurface, Unknown, Bituminous Mix, Skimpy Mix, Bituminous Seal, Bituminous Concrete, Surface Treated Gravel, Plant Mix, Reclaimed Base and Bituminous Concrete, Concrete	Functional Class 1, 2, 3, 4, 5, 6, 7, 8, 9, 10, 11, 12, 13, 14, 15, 16, 17, 18, 19	Curves Left, Right	Road Widths (ft)	Traffic Counters (counter ID)	AADT (count)	Crash Locations Fatal, Injury, Property Damage Only, Unknown Crash Type	Mileage by Functional Class By Sheet 028-1 6 - Rural - Minor Arterial 5.783	Mileage by Town By Sheet SOUTH HERO - U002-0705 5.783 of 5.783	DISTRICT 8	TOWN SOUTH HERO	Date: 05/22/14	ROUTE US-2 ETE mileage: 27.346 to 33.129
							Total Mileage: 5.783 mi	Total Mileage: 5.783 mi	1 of 1 TWN mileage: 0.0 to 5.783			