

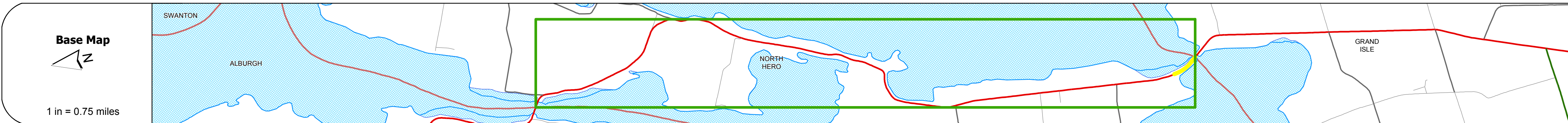
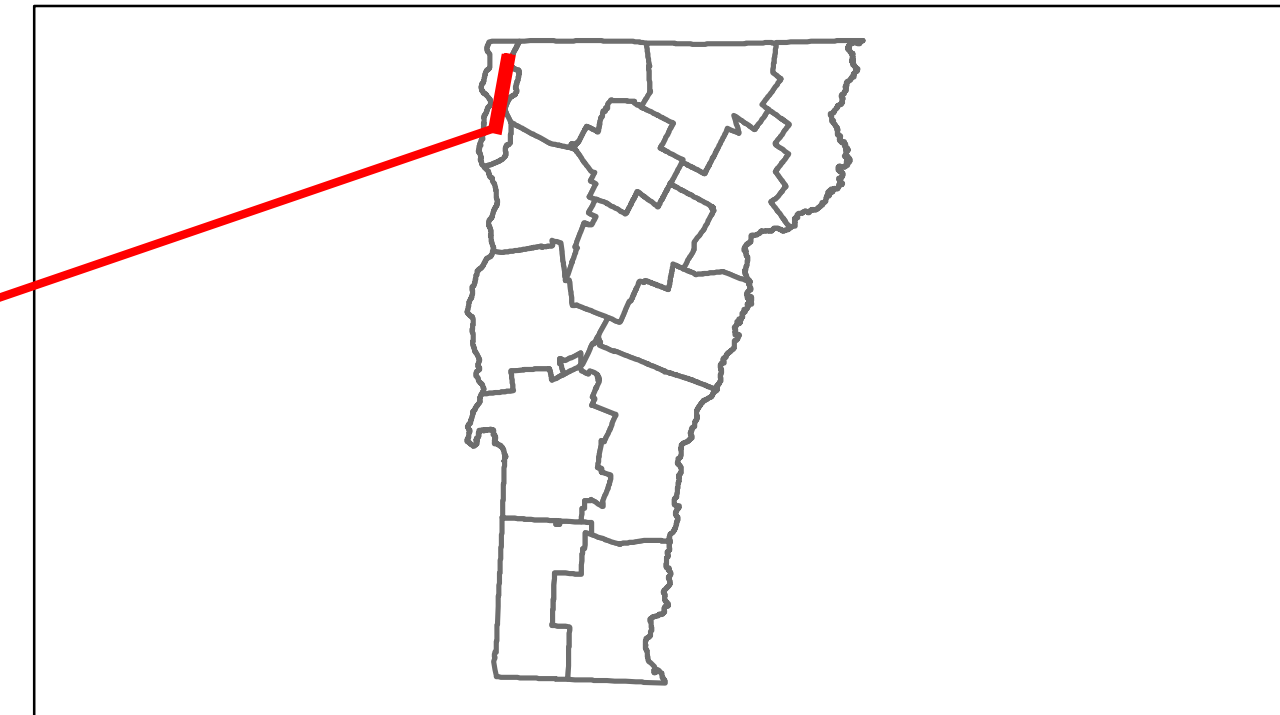


# Route Log Progress Chart

**DRAFT**

Please Note: Errors and Omissions May Exist.  
Contact the VTrans Mapping Unit with questions or concerns.

DISTRICT	TOWN	ROUTE
8	NORTH HERO	US-2



**Stick Diagram**


- Town Boundary
- Village/UC Boundaries
- District Boundaries
- State/Town Highway Change
- Divided Highway Limits
- Ghost Section Boundary
- FAU Limits
- Streams
- Town Center
- Primary Structures
- Secondary Structures
- Stations (Feet)
- Railroad Crossings
- Divided State Highway
- State Highway
- Divided Class 1 Town Highway
- Class 1 Town Highway

Scale: 1 INCH = 2000 FEET




**Road Widths**

Travellane	22
Roadway	32
Lane Count	2
Base	
Subbase	




**Curves**

3



**Grades**




**Historic Projects**


- 1999: STP 9822(1)S
- 1996: BHF 028-1(1)S
- 1984: F 028-1(1)S
- 1988: MA 808/88
- 1983: F 128(1)
- 1933: ST 128-N



**Maintenance Garage**

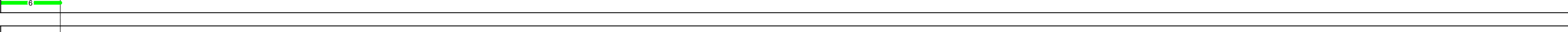


**Traffic Counters**




**Functional Class**

6



**Speed Zone**




**AADT Counts**

2012	3000
2011	3000
2010	3000
2009	2900
2008	2800



**Crash Locations**

2012	
2011	
2010	
2009	
2008	



## DESCRIPTION BLOCK

**Bridge 8:**  
 Moveable - bascule - 1953  
 Structure No: 200028000807042  
 Length: 261'  
 Width: 33.0'  
 Facility Carried: US 00002 ML  
 Bridge Type: DOUBLE-LEAF BASCULE  
 Features Intersected: LAKE CHAMPLAIN  
 Surface: Other  
 Maintenance/Ownership: State

<b>Historic Projects</b> Retreatment, Resurface, Unknown, Bituminous Mix, Skimmy Mix, Bituminous Seal, Bituminous Concrete, Macadam, Cold Patch and Bituminous Concrete, Concrete, Gravel, Surface Treated Gravel, Plant Mix, Reclaimed Base and Bituminous Concrete	<b>Functional Class</b> 1-19, 6-16 <b>Speed Zones</b> 25, 30, 35, 40, 45, 50, 55, 60, 65	<b>Curves</b> Left, Right <b>Grades</b> grade up, grade down	<b>Road Widths</b> (ft) <b>Traffic Counters</b> (counter ID)	<b>AADT</b> (count) <b>Crash Locations</b> Fatal, Injury, Property Damage Only, Unknown Crash Type	<b>Mileage by Functional Class By Sheet</b> 028-1 6 - Rural - Minor Arterial 0.340	<b>Mileage by Town By Sheet</b> NORTH HERO - U002-0704 0.34 of 9.34	<b>DISTRICT</b> 8	<b>TOWN</b> NORTH HERO	<b>Date:</b> 05/22/14 <b>2 of 2</b> TWN mileage: 9.0 to 9.34	<b>ROUTE</b> US-2 ETE mileage: 20.732 to 21.072
					<b>Total Mileage: 0.340 mi</b>					