Route Log Progress Chart

DRAFT

Please Note: Errors and Omissions May Exist.
Contact the VTrans Mapping Unit with questions or concerns.

DISTRICT	TOWN	ROUTE
8	NORTH HERO	US-2

Base Map

1 in = 0.75 miles

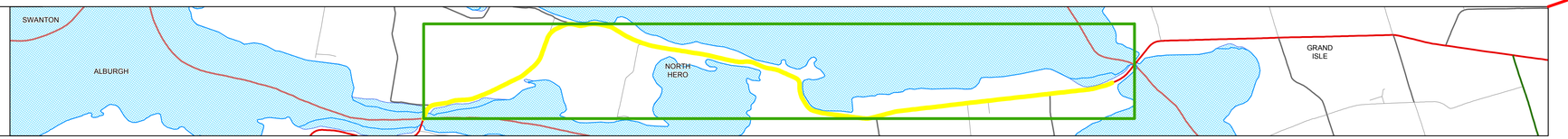

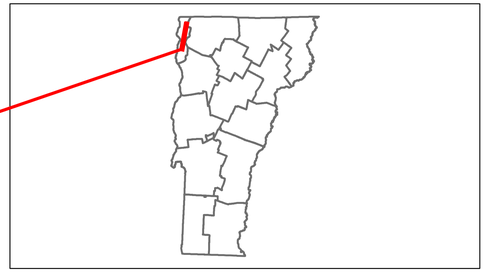

Stick Diagram

- Town Boundary
- Village/UC Boundaries
- District Boundaries
- State/Town Highway Change
- Divided Highway Limits
- Ghost Section Boundary
- FAU Limits
- Streams
- Town Center
- Primary Structures
- Secondary Structures
- Stations (Feet)
- Railroad Crossings
- Divided State Highway
- State Highway
- Divided Class 1 Town Highway
- Class 1 Town Highway

Scale: 1 INCH = 2000 FEET

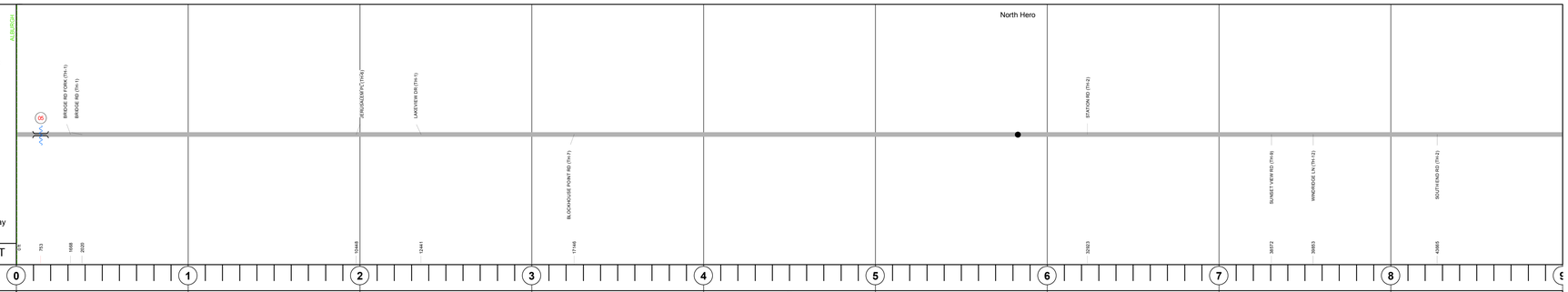

Road Widths

	0–1	1–2	2–3	3–4	4–5	5–6	6–7	7–8	8–9
Travellane					22				
Roadway					32				
Lane Count					2				
Base									
Subbase									

Curves

35, 3, 4.3, 5, 3, 3, 4, 5, 6, 10, 3, 5, 4, 6, 4, 3.3, 14, 4, 8, 6

Grades

Historic Projects

- 1999: STP 9822(11)S
- 1984: F 028-1(113)S
- 1966: MA 80B/66
- 1967: BP 028-1-6621
- 1954: F 128(8)
- 1939: ST 128-P
- 1939: FAP 128-G
- 1937: FAP 128-D
- 1931: ST

Maintenance Garage

District 8 - Highgate Garage

Traffic Counters

S6G101, S6G102, S6G004, S6G103

Functional Class

6

Speed Zone

40, 45, 35

AADT Counts

	0–1	1–2	2–3	3–4	4–5	5–6	6–7	7–8	8–9
2012		1900		2600			2500		3000
2011		2100		2700			2600		3000
2010		2200		2800			2700		3000
2009		2200		2800			2700		2900
2008		2100		2800			2700		2800

Crash Locations

2012, 2011, 2010, 2009, 2008

DESCRIPTION BLOCK

Bridge 5:
Girder and floorbeam system - 1954
Structure No. 200028000507042
Length: 826'
Width: 30.0'
Facility Carried: US 00002 ML
Bridge Type: 7SPN 2 GIR W RB/FB
Features Intersected: ALBURGH PASSAGE
Surface: Bituminous
Maintenance/Ownership: State

Historic Projects

Retreatment, Resurface, Unknown, Bituminous Mix, Skinny Mix, Bituminous Seal, Bituminous Concrete, Bituminous Macadam, Cold Plane and Bituminous Concrete, Concrete, Gravel, Surface Treated Gravel, Plant Mix, Reclaimed Base and Bituminous Concrete

Functional Class

1, 7, 12, 17, 2, 8, 14, 19, 6, 11, 16

Speed Zones

25, 30, 35, 40, 45, 50, 55, 60, 65

Curves

Left, Right

Grades

grade up, grade down

Road Widths

(ft)

Traffic Counters

(counter ID)

AADT

(count)

Crash Locations

Fatal, Injury, Property Damage Only, Unknown Crash Type

Mileage by Functional Class By Sheet

028-1	6 - Rural - Minor Arterial	9.000

Total Mileage: 9.000 mi

Mileage by Town By Sheet

NORTH HERO - U002-0704	9.0 of 9.34

Total Mileage: 9.0 mi

DISTRICT	TOWN	Date: 05/22/14	ROUTE
8	NORTH HERO	1 of 2 TWN mileage: 0.0 to 9.0	US-2 ETE mileage: 11.732 to 20.732