








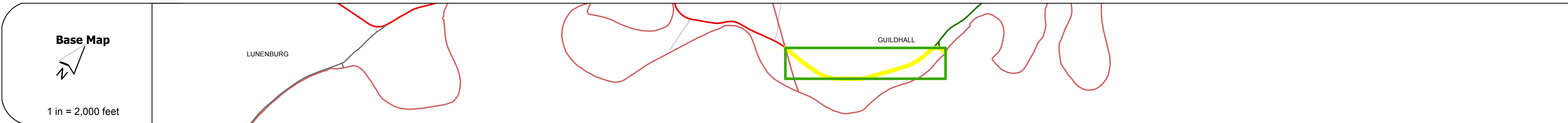
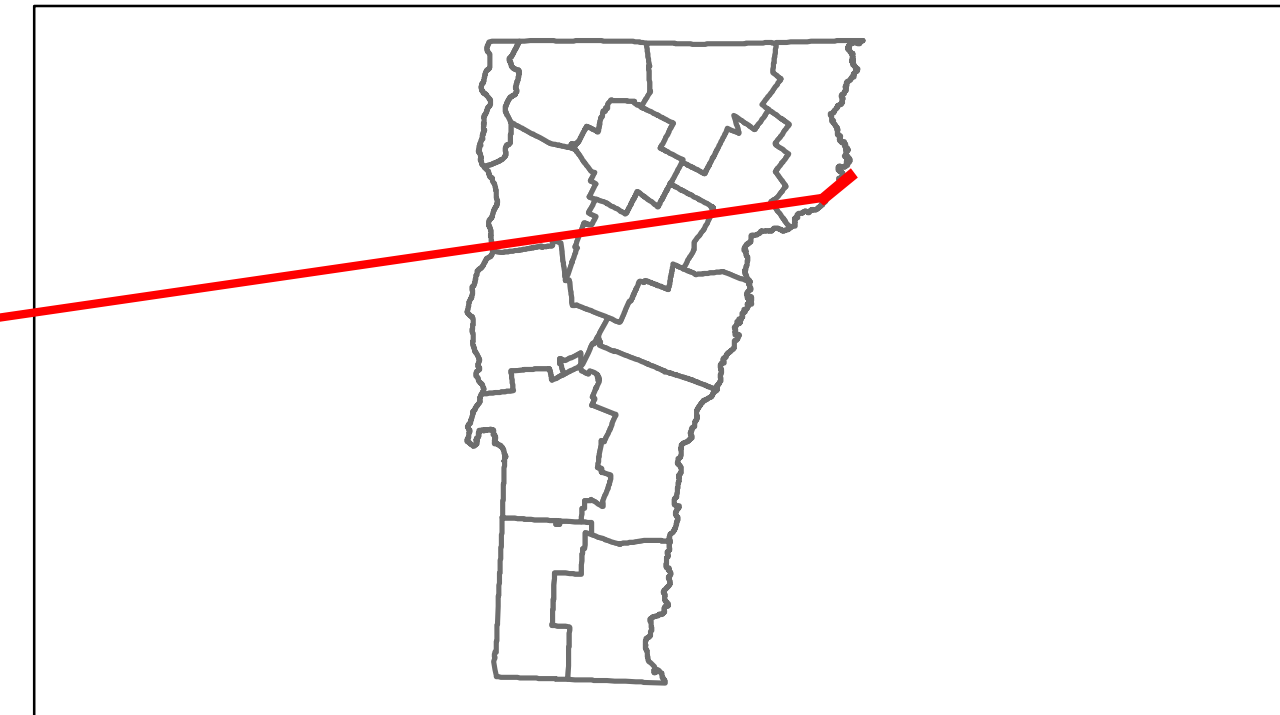


Route Log Progress Chart

DRAFT

Please Note: Errors and Omissions May Exist.
Contact the VTrans Mapping Unit with questions or concerns.

DISTRICT	TOWN	ROUTE
7	GUILDHALL	US-2



Year	2012	2011	2010	2009	2008
2012	2600	3200			
2011	3000	3300			
2010	3300	3400			
2009	3200	3400			
2008	3100	3400			

Year	2012	2011	2010	2009	2008
2012					
2011					
2010					
2009					
2008					

DESCRIPTION BLOCK

Historic Projects Retreatment, Resurface, Unknown, Bituminous Mix, Skimmy Mix, Bituminous Seal, Bituminous Concrete, Concrete, Gravel, Surface Treated Gravel, Plant Mix, Reclaimed Base and Bituminous Concrete, Concrete	Functional Class 1, 2, 3, 4, 5, 6, 7, 8, 9, 10, 11, 12, 13, 14, 15, 16, 17, 18, 19	Curves Left, Right	Road Widths Traffic Counters (counter ID)	AADT Crash Locations: Fatal, Injury, Property Damage Only, Unknown Crash Type	Mileage by Functional Class By Sheet 028-4 2 - Rural - Principal Arterial 1.149	Mileage by Town By Sheet GUILDHALL - U002-0511 1.149 of 1.149	DISTRICT 7	TOWN GUILDHALL	Date: 05/22/14 1 of 1 TWN mileage: 0.0 to 1.149	ROUTE US-2 ETE mileage: 139.768 to 140.917
Total Mileage: 1.149 mi						Total Mileage: 1.149 mi				