


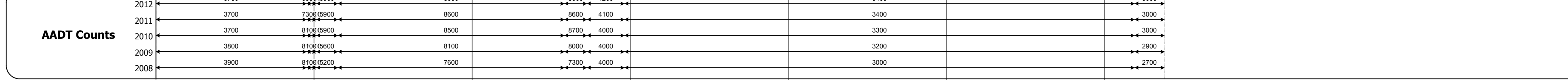


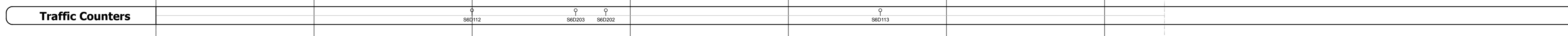
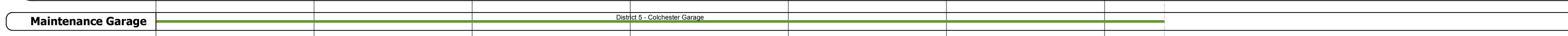
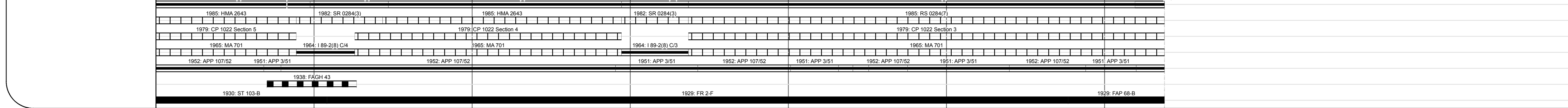
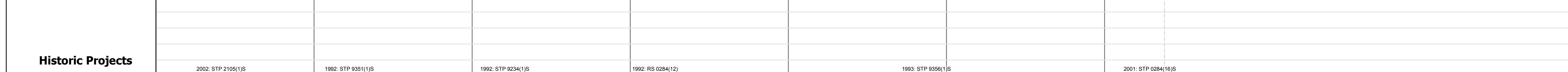
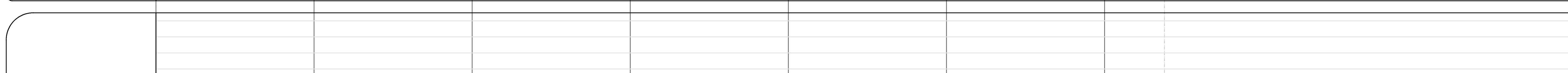
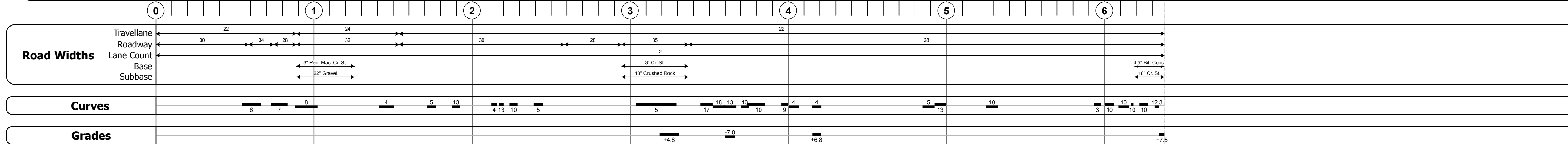
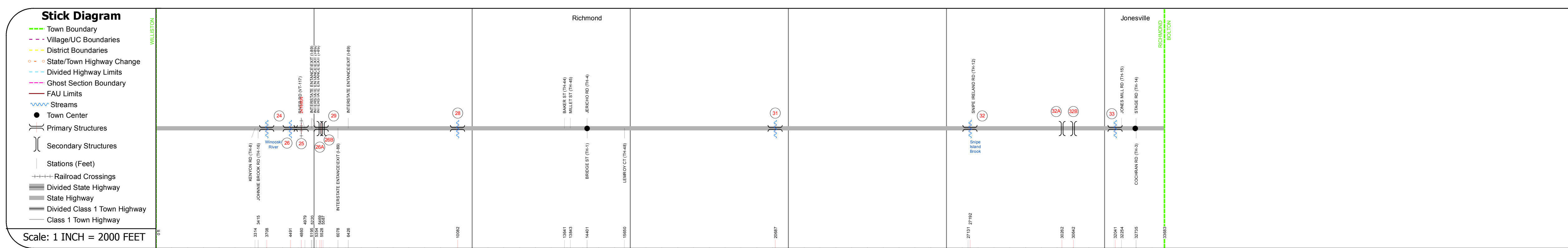
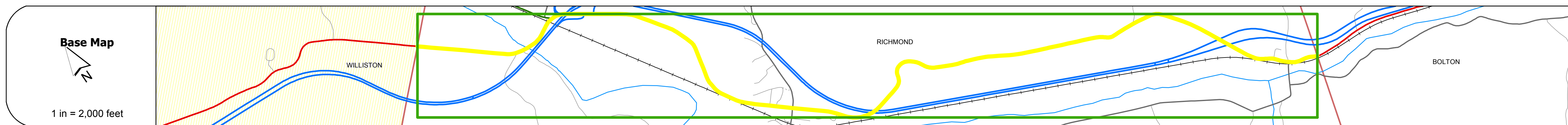
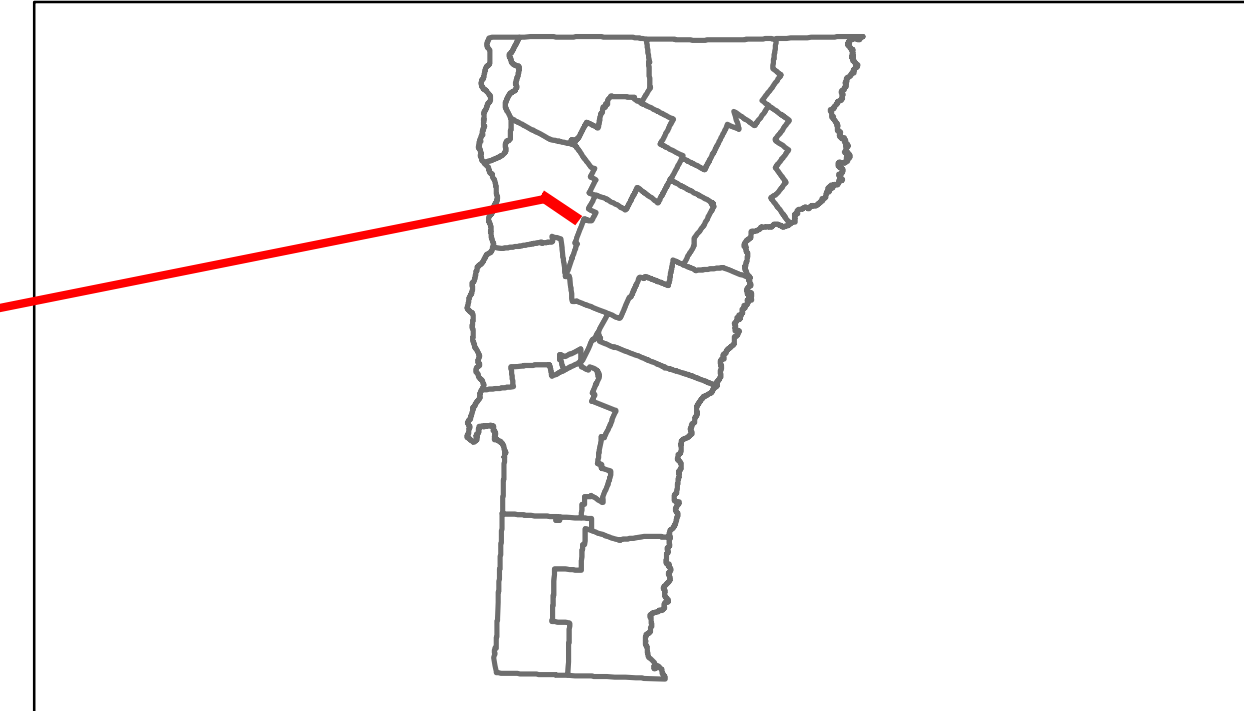


Route Log Progress Chart

DRAFT

Please Note: Errors and Omissions May Exist.
Contact the VTrans Mapping Unit with questions or concerns.

DISTRICT	TOWN	ROUTE
5	RICHMOND	US-2



DESCRIPTION BLOCK	
<p>Bridge 24: Truss - thru - 1929 Structure No. 200284002404112 Length: 356' Height: 16.83' Width: 20.0' Weight Limit: 0 Facility Carried: US 00002 ML Bridge Type: TEMP MABEY BRIDGE Features Intersected: WINOOSKI RIVER</p>	<p>Bridge 32B: Stringer/multi-beam or girder - 1964 Structure No. 200089053S04112 Length: 207' Height: 0.0' Weight Limit: 0 Facility Carried: 1 00089 ML Bridge Type: 3 SP ROLLED BEAM Features Intersected: 1 89 OVER US 2</p>
<p>Bridge 25: Stringer/multi-beam or girder - 1938 Structure No. 200284002504112 Length: 120' Width: 28.6' Under Clearance: 20.42' Facility Carried: US 00002 ML Bridge Type: 3 SP ROLLED BEAM Features Intersected: US 2 OVER NECRR Surface: Bituminous Maintenance/Ownership: State</p>	<p>Bridge 33: Slab - 1925 Structure No. 300284003304111 Length: 9' Width: 28.0' Under Clearance: 5.0' Bridge Type: CONCRETE SLAB Features Intersected: BROOK Surface: Bituminous Maintenance: State</p>
<p>Bridge 26A: Stringer/multi-beam or girder - 1964 Structure No. 200089056N04112 Length: 232' Height: 0.0' Weight Limit: 0 Facility Carried: 1 00089 ML Bridge Type: 3 SP ROLLED BEAM Features Intersected: 1 89 OVER U.S. 2</p>	<p>Bridge 29: Stringer/multi-beam or girder - 1964 Structure No. 200284002904112 Length: 497' Width: 30.0' Under Clearance: 16.58' Facility Carried: US 00002 ML Bridge Type: 8 SP ROLLED BEAM Features Intersected: 1 89 UNDER US 2 Surface: Bituminous Maintenance/Ownership: State</p>
<p>Bridge 26B: Stringer/multi-beam or girder - 1964 Structure No. 200089056S04112 Length: 232' Height: 0.0' Weight Limit: 0 Facility Carried: 1 00089 ML Bridge Type: 3 SP ROLLED BEAM Features Intersected: 1 89 OVER U.S. 2</p>	<p>Bridge 28: Slab - 1929 Structure No. 300284002804111 Length: 11' Width: 29.5' Under Clearance: 5.0' Facility Carried: US2 Bridge Type: CONCRETE SLAB Features Intersected: BROOK Surface: Bituminous Maintenance/Ownership: State</p>
<p>Culvert 31: Culvert - 1929 Structure No. 300284003104111 Length: 8' Under Clearance: 6.0' Facility Carried: US2 Bridge Type: RC BOX Features Intersected: BROOK Maintenance: State</p>	<p>Bridge 32: Tee Beam - 1929 Structure No. 200284003204112 Length: 25' Width: 27.6' Facility Carried: US 00002 ML Bridge Type: CONCRETE T BEAM Features Intersected: SNIPE ISLAND BROOK Surface: Bituminous Maintenance/Ownership: State</p>
<p>Bridge 32A: Stringer/multi-beam or girder - 1964 Structure No. 200089053N04112 Length: 207' Height: 0.0' Weight Limit: 0 Facility Carried: 1 00089 ML Bridge Type: 3 SP ROLLED BEAM Features Intersected: 1 89 OVER US NO 2</p>	

Historic Projects	Functional Class	Curves	Road Widths	AADT	Mileage by Functional Class By Sheet	Mileage by Town By Sheet	DISTRICT	TOWN	Date: 05/22/14	ROUTE
<ul style="list-style-type: none"> Retreatment Resurface Unknown Bituminous Mix Skimpy Mix Bituminous Seal 	<ul style="list-style-type: none"> 1 2 3 4 5 6 7 8 9 10 11 12 13 14 15 16 17 18 19 	<ul style="list-style-type: none"> Left Right 	<ul style="list-style-type: none"> Gravel Surface Treated Gravel Plant Mix Reclaimed Base and Bituminous Concrete Concrete 	<ul style="list-style-type: none"> Fatal Injury Property Damage Only Unknown Crash Type 	0284 7 - Rural - Major collector 6.379	RICHMOND - U002-0411 6.379 of 6.379	5	RICHMOND	1 of 1 TWN mileage: 0.0 to 6.379	US-2 ETE mileage: 48.647 to 55.026
Total Mileage: 6.379 mi						Total Mileage: 6.379 mi				