

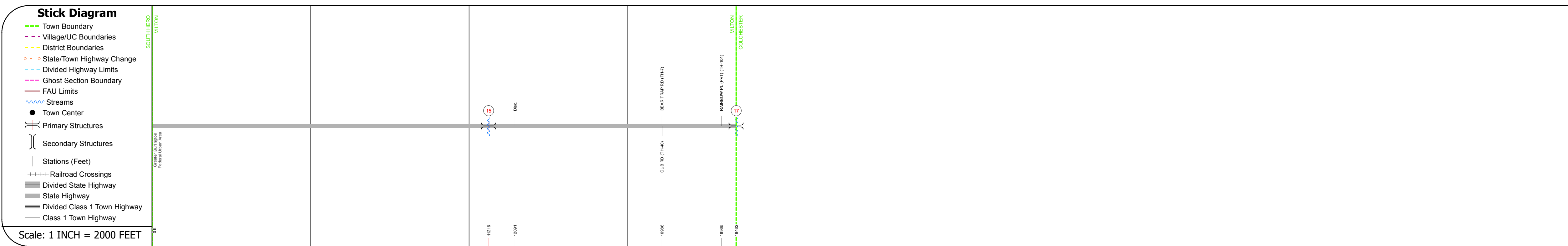
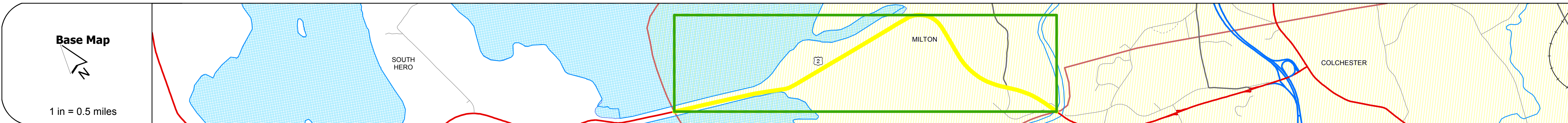
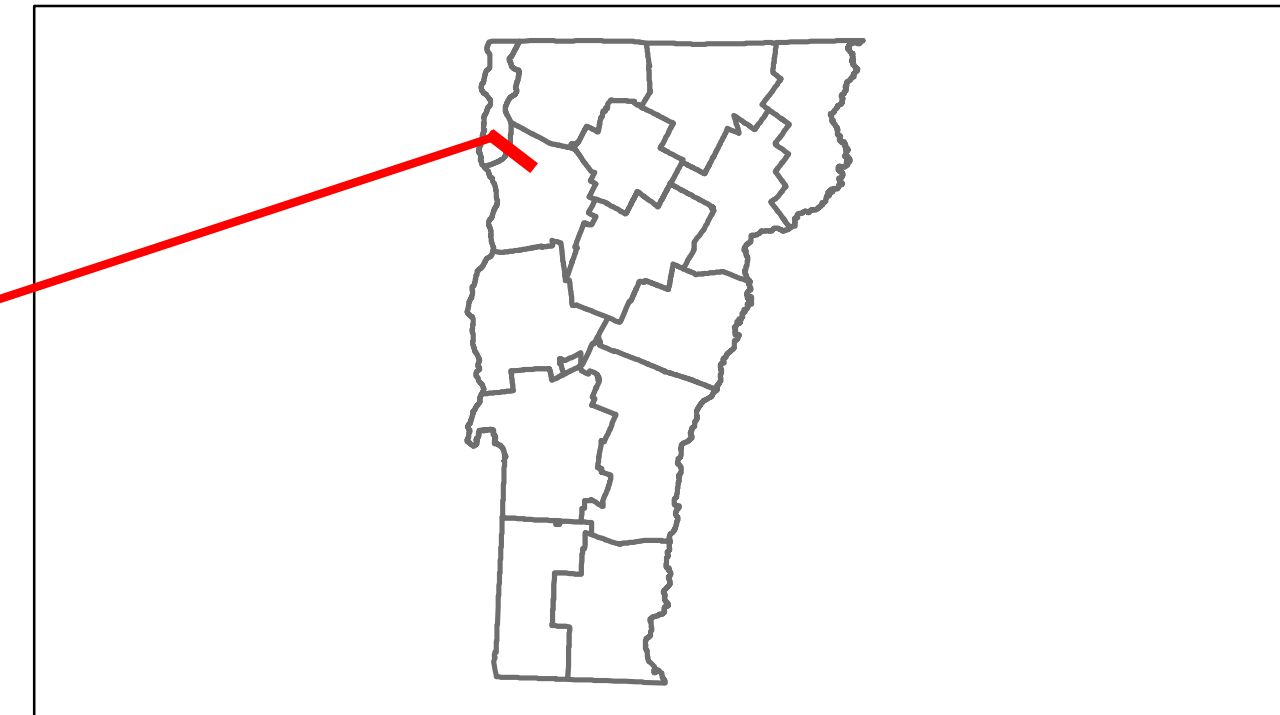


Route Log Progress Chart

DRAFT

Please Note: Errors and Omissions May Exist.
Contact the VTrans Mapping Unit with questions or concerns.

DISTRICT	TOWN	ROUTE
5	MILTON	US-2



DESCRIPTION BLOCK	
Culvert 15:	<ul style="list-style-type: none"> Culvert - 1960 Structure No. 300028001504101 Length: 17' Under Clearance: 5.0' Facility Carried: US2 Bridge Type: CGMPP ARCH Features Intersected: LAKE CHAMPLAIN Maintenance: State
Bridge 17:	<ul style="list-style-type: none"> Stringer/multi-beam or girder - 1980 Structure No. 200028001704102 Length: 395' Width: 46.5' Facility Carried: US 00002 ML Bridge Type: 3 SP WELDED GIRDER Features Intersected: LAMOILLE RIVER Maintenance/Ownership: State

Road Widths	<ul style="list-style-type: none"> Travellane: 41' Roadway: 46' Lane Count: 2 Base: 4" Crushed Stone Subbase: 16" Ledge Rock
Curves	<ul style="list-style-type: none"> 4' 5' 2'
Grades	
Historic Projects	<ul style="list-style-type: none"> 2001: STP 2157(1)S 1988: HMA 2850 1978: F 028-1(8) 1980: BRG F 028-1(3) 1980: F 028-1(1) 1951: APP 6/51 1930: FAP 106-A 1925: FAP 29 1925: FAP 36
Maintenance Garage	District 8 - Highgate Garage
Traffic Counters	960000
Functional Class	16 - Urban - Minor Arterial
Speed Zone	45, 55
AADT Counts	<ul style="list-style-type: none"> 2012: 9500 2011: 9600 2010: 9600 2009: 9500 2008: 9300
Crash Locations	<ul style="list-style-type: none"> 2012: 1 2011: 2 2010: 3 2009: 4 2008: 5

Historic Projects <ul style="list-style-type: none"> Retreatment Resurface Unknown Bituminous Mix Skimny Mix Bituminous Seal Gravel Surface Treated Gravel Plant Mix Reclaimed Base and Bituminous Concrete Concrete 	Functional Class <ul style="list-style-type: none"> 1 - 17 2 - 19 6 - 16 11 - 16 	Curves <ul style="list-style-type: none"> Left Right 	Road Widths <ul style="list-style-type: none"> (ft) 	AADT <ul style="list-style-type: none"> (count) 	Mileage by Functional Class By Sheet 028-1 16 - Urban - Minor Arterial 3.686 Total Mileage: 3.686 mi	Mileage by Town By Sheet MILTON - U002-0410 3.686 of 3.686 Total Mileage: 3.686 mi	DISTRICT 5	TOWN MILTON	Date: 05/22/14 1 of 1 TWN mileage: 0.0 to 3.686	ROUTE US-2 ETE mileage: 33.129 to 36.815
---	--	--	--	--	--	--	----------------------	-----------------------	--	--