


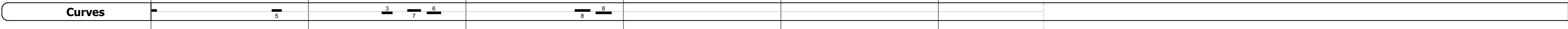
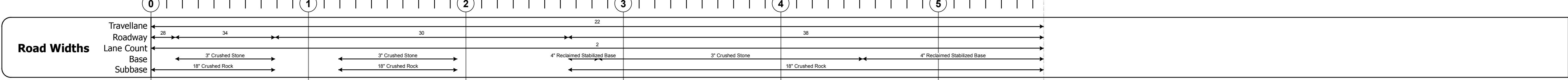
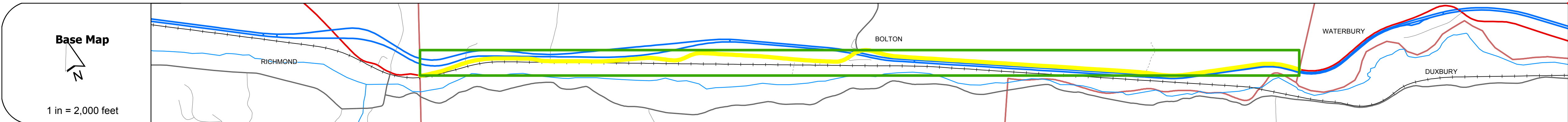
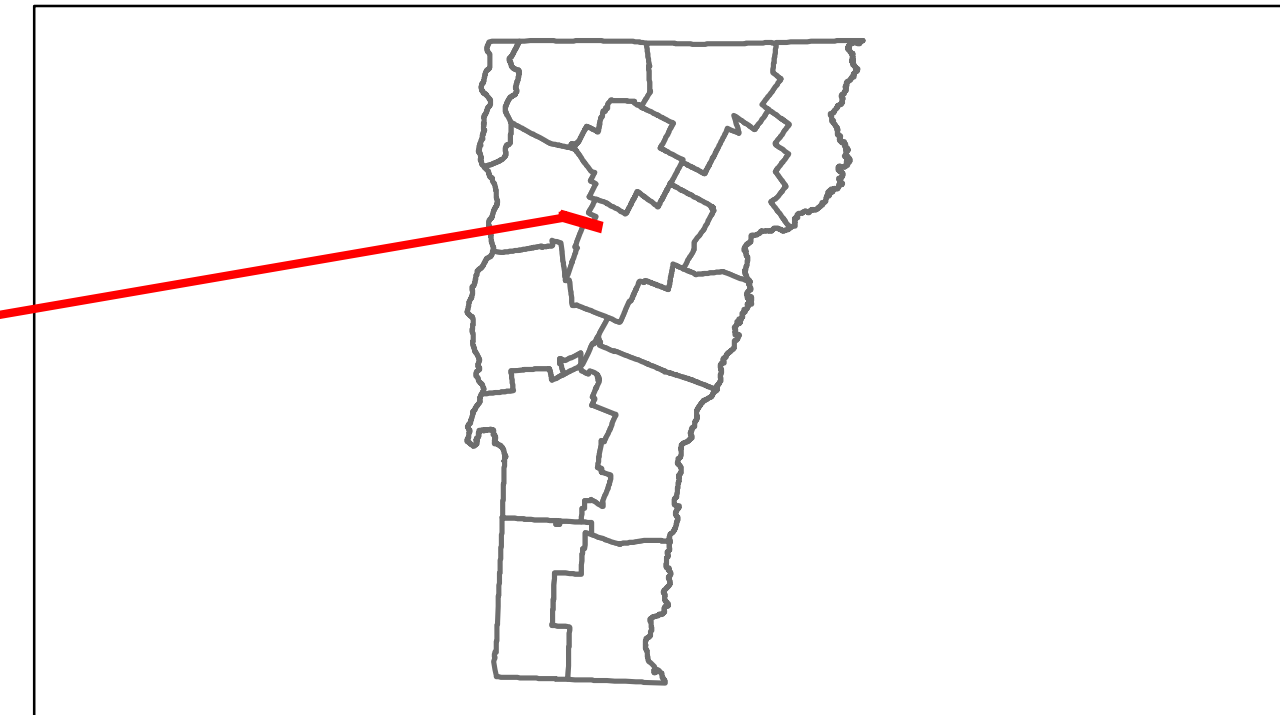


Route Log Progress Chart

DRAFT

Please Note: Errors and Omissions May Exist.
Contact the VTrans Mapping Unit with questions or concerns.

DISTRICT	TOWN	ROUTE
5	BOLTON	US-2



Year	2012	2011	2010	2009	2008
ADT Counts	3000	3000	3000	2900	2700

Year	2012	2011	2010	2009	2008
Crash Locations	1 Fatal, 1 Property Damage Only	1 Injury, 1 Unknown Crash Type	1 Injury, 1 Unknown Crash Type	1 Injury, 1 Unknown Crash Type	1 Injury, 1 Unknown Crash Type

DESCRIPTION BLOCK

Culvert 34:
Culvert - 1964
Structure No. 300284003404011
Length: 11'
Under Clearance: 11.0'
Facility Carried: US2
Bridge Type: MULTI PLATE PIPE
Features Intersected: DUCK BROOK
Maintenance: State

Bridge 36A:
Stringer/multi-beam or girder - 1961
Structure No. 200089051504012
Length: 364'
Height: 0.0'
Weight Limit: 0
Facility Carried: 1 00089 ML
Bridge Type: 6 SP CONT WELDED PL
Features Intersected: 1 89 OVER U.S.2

Bridge 36B:
Stringer/multi-beam or girder - 1961
Structure No. 200089051N04012
Length: 364'
Height: 0.0'
Weight Limit: 0
Facility Carried: 1 00089 ML
Bridge Type: 5 SP CONT WELDED PL
Features Intersected: 1 89 OVER U.S.2

Bridge 37:
Stringer/multi-beam or girder - 1961
Structure No. 200284003704012
Length: 80'
Width: 35.0'
Facility Carried: US 00002 ML
Bridge Type: ROLLED BEAM
Features Intersected: JOINER BROOK
Surface: Bituminous
Maintenance/Ownership: State

Historic Projects Retreatment, Resurface, Unknown, Bituminous Mix, Skimny Mix, Bituminous Seal, Bituminous, Concrete, Gravel, Surface Treated Gravel, Plant Mix, Reclaimed Base and Bituminous Concrete, Concrete	Functional Class 1, 2, 3, 4, 5, 6, 7, 8, 9, 10, 11, 12, 13, 14, 15, 16, 17, 18, 19	Curves Left, Right	Road Widths (ft)	Traffic Counters (counter ID)	AADT (count)	Crash Locations Fatal, Injury, Property Damage Only, Unknown Crash Type	Mileage by Functional Class By Sheet 0284 7 - Rural - Major collector 5.669	Mileage by Town By Sheet BOLTON - U002-0401 5.669 of 5.669	DISTRICT 5	TOWN BOLTON	Date: 05/22/14	ROUTE US-2 ETE mileage: 55.026 to 60.695
							Total Mileage: 5.669 mi	Total Mileage: 5.669 mi	1 of 1 TWN mileage: 0.0 to 5.669			