


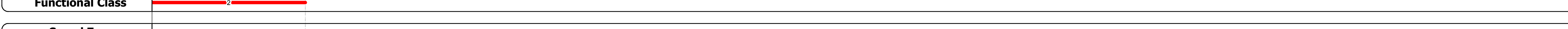





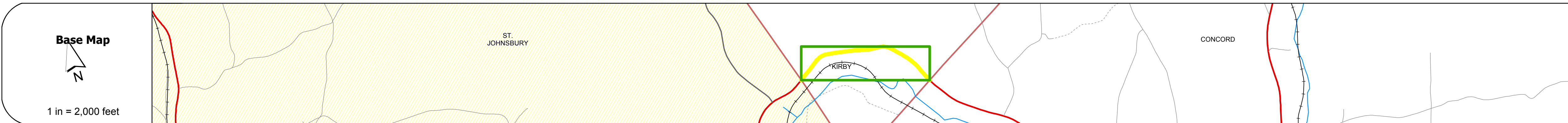
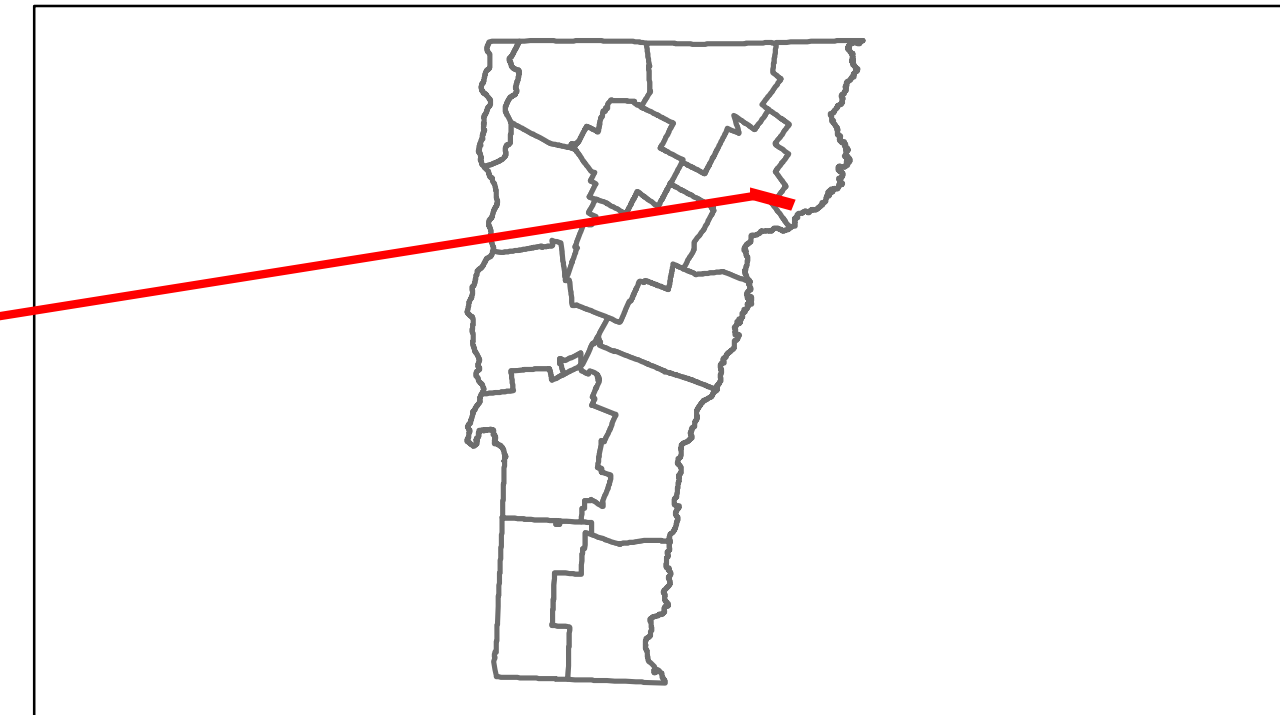


Route Log Progress Chart

DRAFT

Please Note: Errors and Omissions May Exist.
Contact the VTrans Mapping Unit with questions or concerns.

DISTRICT	TOWN	ROUTE
7	KIRBY	US-2



DESCRIPTION BLOCK	

Historic Projects Retreatment, Resurface, Unknown, Bituminous Mix, Skimmy Mix, Bituminous Seal, Bituminous Concrete, Concrete, Gravel, Surface Treated Gravel, Plant Mix, Reclaimed Base and Bituminous Concrete, Concrete	Functional Class 1, 2, 3, 4, 5, 6, 7, 8, 9, 10, 11, 12, 13, 14, 15, 16, 17, 18, 19	Curves Left, Right	Road Widths (ft)	Traffic Counters (counter ID)	AADT (count)	Crash Locations Fatal, Injury, Property Damage Only, Unknown Crash Type	Mileage by Functional Class By Sheet 028-4 2 - Rural - Principal Arterial 0.967	Mileage by Town By Sheet KIRBY - U002-0306 0.967 of 0.967	DISTRICT 7	TOWN KIRBY	Date: 05/22/14 1 of 1 TWN mileage: 0.0 to 0.967	ROUTE US-2 ETE mileage: 118.997 to 119.964
							Total Mileage: 0.967 mi		Total Mileage: 0.967 mi			