



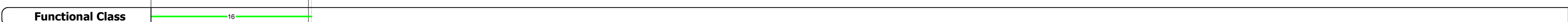





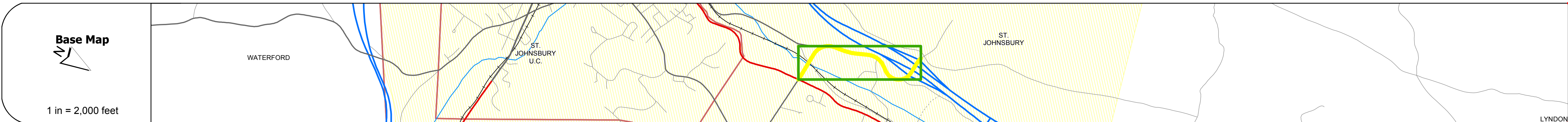
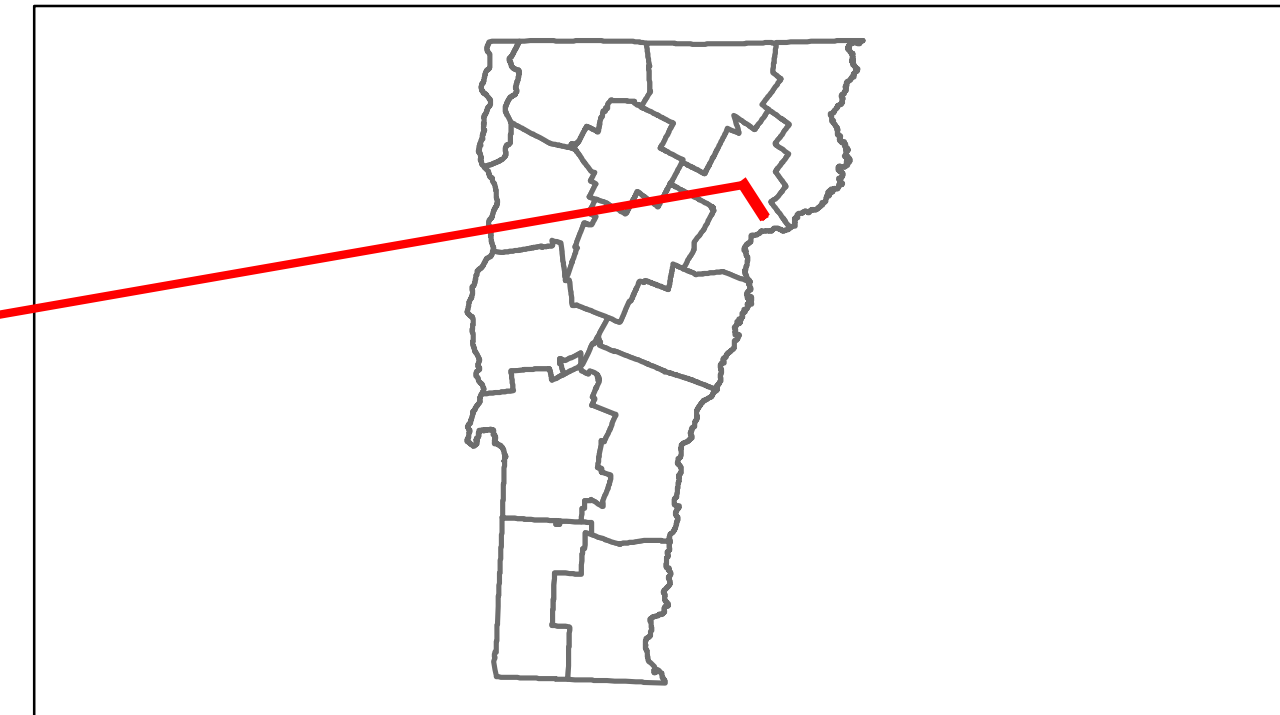


# Route Log Progress Chart

**DRAFT**

Please Note: Errors and Omissions May Exist.  
Contact the VTrans Mapping Unit with questions or concerns.

DISTRICT	TOWN	ROUTE
7	ST. JOHNSBURY	NSH-9730



DESCRIPTION BLOCK
<p><b>Bridge 1:</b> Stringer/multi-beam or girder - 1986 Structure No. 200041000103112 Length: 391' Width: 45.4' Under Clearance: 22.75' Facility Carried: VT 00973 CONN Bridge Type: 3 SPN CONT WELD GIRD Features Intersected: CONN RIV RR TH27 PASS R Surface: Bituminous Maintenance/Ownership: State</p> <p><b>Bridge 3B:</b> Stringer/multi-beam or girder - 1975 Structure No. 200091090503112 Length: 82' Height: 0.0' Weight Limit: 0 Facility Carried: I 00091 ML Bridge Type: ROLLED BEAM Features Intersected: I 91SB OVER VT973 - CONN</p> <p><b>Bridge 3A:</b> Stringer/multi-beam or girder - 1975 Structure No. 200041003A03112 Length: 110' Width: 38.0' Under Clearance: 18.08' Facility Carried: VT 00973 CONN Bridge Type: WELDED PLATE GIRDER Features Intersected: VT973 CONN OVER I 91NB Surface: Bituminous Maintenance/Ownership: State</p>

Historic Projects	Functional Class	Curves	Road Widths	AADT	Mileage by Functional Class By Sheet	Mileage by Town By Sheet	DISTRICT	TOWN	Date: 05/22/14	ROUTE
<ul style="list-style-type: none"> <li>Retreatment</li> <li>Resurface</li> <li>Unknown</li> <li>Bituminous Mix</li> <li>Skimny Mix</li> <li>Bituminous Seal</li> <li>Gravel</li> <li>Surface Treated Gravel</li> <li>Plant Mix</li> <li>Reclaimed Base and Bituminous Concrete</li> <li>Concrete</li> </ul>	<ul style="list-style-type: none"> <li>1</li> <li>2</li> <li>3</li> <li>4</li> <li>5</li> <li>6</li> <li>7</li> <li>8</li> <li>9</li> <li>10</li> <li>11</li> <li>12</li> <li>13</li> <li>14</li> <li>15</li> <li>16</li> <li>17</li> <li>18</li> <li>19</li> </ul>	<ul style="list-style-type: none"> <li>Left</li> <li>Right</li> </ul>	<ul style="list-style-type: none"> <li>8'</li> <li>10'</li> <li>12'</li> <li>14'</li> <li>16'</li> <li>18'</li> <li>20'</li> <li>22'</li> <li>24'</li> <li>26'</li> <li>28'</li> <li>30'</li> <li>32'</li> <li>34'</li> <li>36'</li> <li>38'</li> <li>40'</li> <li>42'</li> <li>44'</li> <li>46'</li> <li>48'</li> <li>50'</li> <li>52'</li> <li>54'</li> <li>56'</li> <li>58'</li> <li>60'</li> <li>62'</li> <li>64'</li> <li>66'</li> <li>68'</li> <li>70'</li> <li>72'</li> <li>74'</li> <li>76'</li> <li>78'</li> <li>80'</li> <li>82'</li> <li>84'</li> <li>86'</li> <li>88'</li> <li>90'</li> <li>92'</li> <li>94'</li> <li>96'</li> <li>98'</li> <li>100'</li> </ul>	<ul style="list-style-type: none"> <li>Count</li> <li>Direction</li> </ul>	<ul style="list-style-type: none"> <li>041-1 16 - Urban - Minor Arterial 1.019</li> </ul>	<ul style="list-style-type: none"> <li>ST. JOHNSBURY - S97300311 1.019 of 1.019</li> </ul>	7	ST. JOHNSBURY	1 of 1 TWN mileage: 0.0 to 1.019	NSH-9730 ETE mileage: 0.0 to 1.019
Total Mileage: 1.019 mi						Total Mileage: 1.019 mi				