

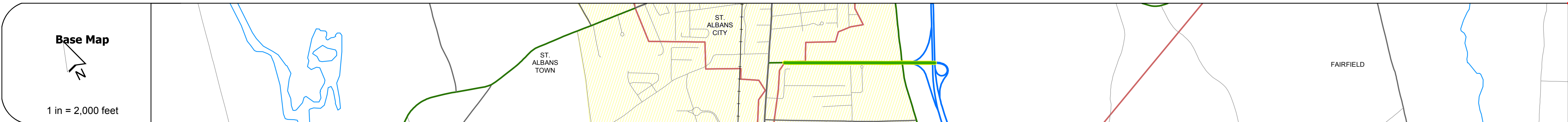
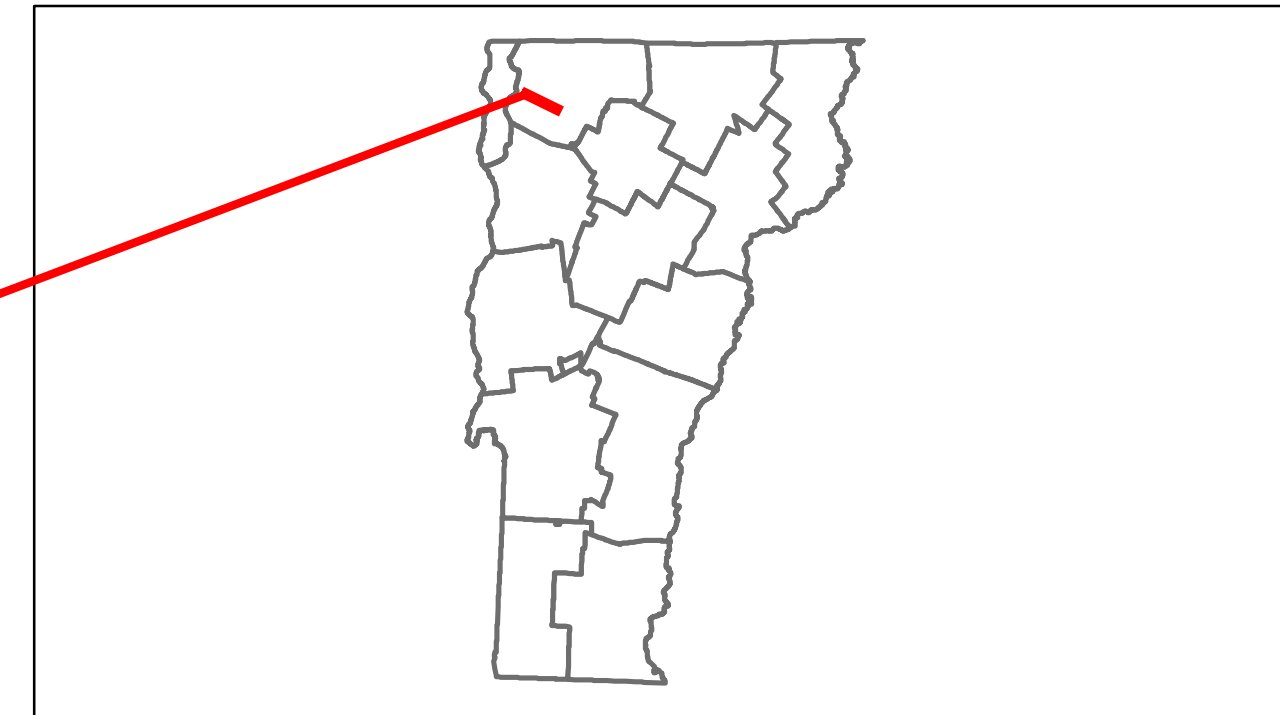


# Route Log Progress Chart


**DRAFT**

Please Note: Errors and Omissions May Exist.  
Contact the VTrans Mapping Unit with questions or concerns.

DISTRICT	TOWN	ROUTE
8	ST. ALBANS TOWN	NSH-9720



DESCRIPTION BLOCK
<p><b>Bridge 2:</b> Stringer/multi-beam or girder - 1967 Structure No. 200089088S06132 Length: 184' Height: 0.0' Weight Limit: 0 Facility Carried: 1 00089 ML Bridge Type: 3 SP CONT ROLLED BM Features Intersected: 1 89 OVER ST ALBANS SH</p> <p><b>Bridge 2A:</b> Stringer/multi-beam or girder - 1967 Structure No. 200089088N06132 Length: 169' Height: 0.0' Weight Limit: 0 Facility Carried: 1 00089 ML Bridge Type: 3 SP CONT ROLLED BM Features Intersected: 1 89 OVER ST ALBANS SH</p>



Curves

Grades

Historic Projects
<p>2003: STP 2204/118</p> <p>1983: F 044-1(1)S</p> <p>1988: F 118-5(1)      1988: 1 89-3(25)C/1</p>

Maintenance Garage
District 8 - St. Albans Garage (Not State Maintained)

Traffic Counters
9 SERC04

Functional Class
12      6

Speed Zone

AADT Counts
2012 ← 6500      11700/300 →
2011 ← 6400      12400/200 →
2010 ← 6200      13000/000 →
2009 ← 6500      13100/900 →
2008 ← 6700      13100/2200 →

Crash Locations
2012
2011
2010
2009
2008

<b>Historic Projects</b> Retreatment, Resurface, Unknown, Bituminous Mix, Skimmy Mix, Bituminous Seal, Bituminous Concrete, Surface Treated Gravel, Plant Mix, Reclaimed Base and Bituminous Concrete, Concrete	<b>Functional Class</b> 1, 2, 6, 7, 8, 11, 12, 14, 17, 19	<b>Curves</b> Left, Right	<b>Road Widths</b> (ft)	<b>Traffic Counters</b> (counter ID)	<b>AADT</b> (count)	<b>Crash Locations</b> Fatal, Injury, Property Damage Only, Unknown Crash Type	<b>Mileage by Functional Class By Sheet</b> 044-1 6 - Rural - Minor Arterial 0.198 044-1 12 - Urban - Principal Arterial - Other Freeway 0.792	<b>Mileage by Town By Sheet</b> ST. ALBANS TOWN - S97200613 0.99 of 0.99	<b>DISTRICT</b> 8	<b>TOWN</b> ST. ALBANS TOWN	<b>Date:</b> 05/22/14	<b>ROUTE</b> NSH-9720 ETE mileage: 0.059 to 1.049
<b>Total Mileage: 0.990 mi</b>							<b>Total Mileage: 0.99 mi</b>					
<b>1 of 1</b> TWN mileage: 0.0 to 0.99										<b>ROUTE</b> NSH-9720		