

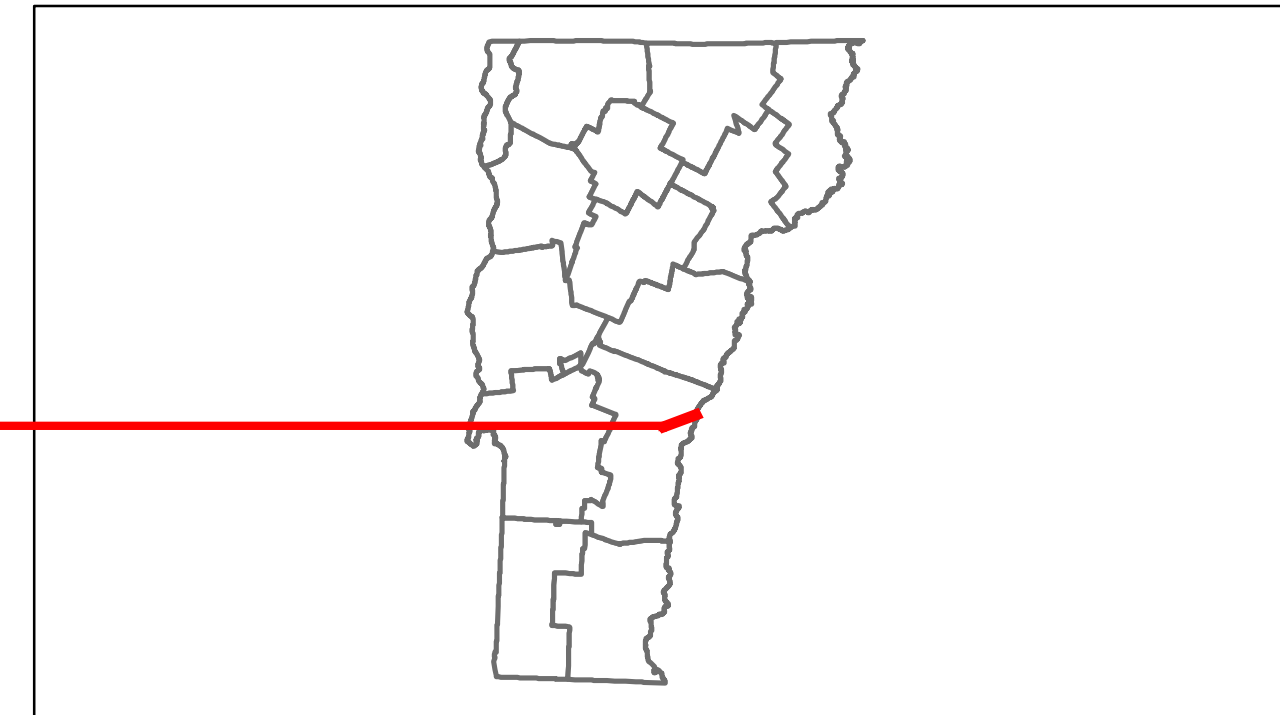


Route Log Progress Chart







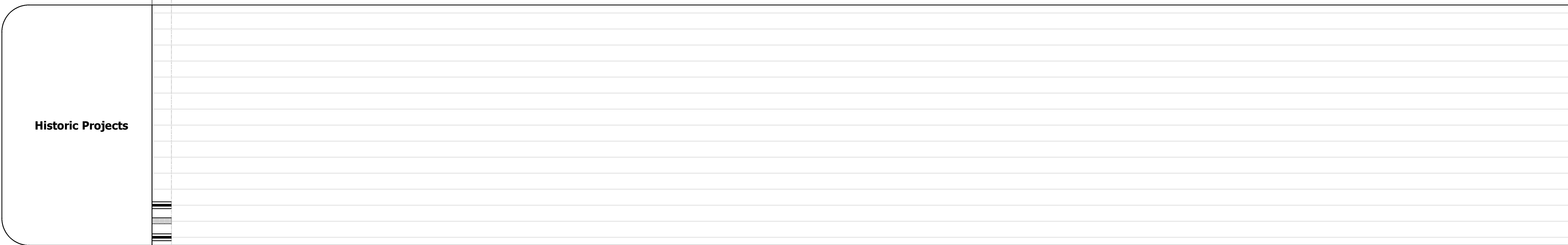



DRAFT

Please Note: Errors and Omissions May Exist.
Contact the VTrans Mapping Unit with questions or concerns.

DISTRICT	TOWN	ROUTE
4	HARTFORD	NSH-9630



DESCRIPTION BLOCK



Historic Projects Retreatment, Resurface, Unknown, Bituminous Mix, Skimmy Mix, Bituminous Seal, Bituminous Concrete, Concrete, Gravel, Surface Treated Gravel, Plant Mix, Reclaimed Base and Bituminous Concrete	Functional Class 1, 2, 6, 7, 8, 11, 12, 14, 16, 17, 19	Curves Left, Right	Road Widths Traffic Counters (counter ID)	AADT Crash Locations: Fatal, Injury, Property Damage Only, Unknown Crash Type	Mileage by Functional Class By Sheet 120-2 2 - Rural - Principal Arterial 0.123 Total Mileage: 0.123 mi	Mileage by Town By Sheet HARTFORD - S96301408 0.123 of 0.123 Total Mileage: 0.123 mi	DISTRICT 4	TOWN HARTFORD	Date: 05/22/14 1 of 1 TWN mileage: 0.0 to 0.123	ROUTE NSH-9630 ETE mileage: 0.0 to 0.123
--	--	------------------------------	---	---	---	--	----------------------	-------------------------	---	---