

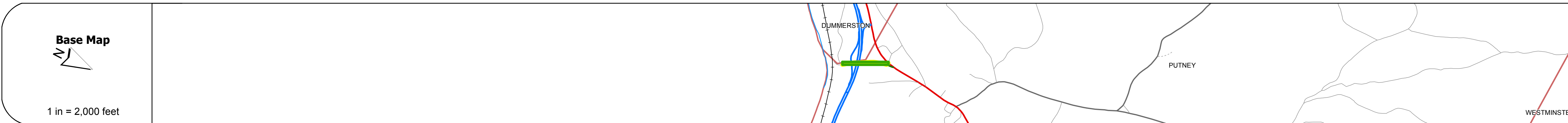
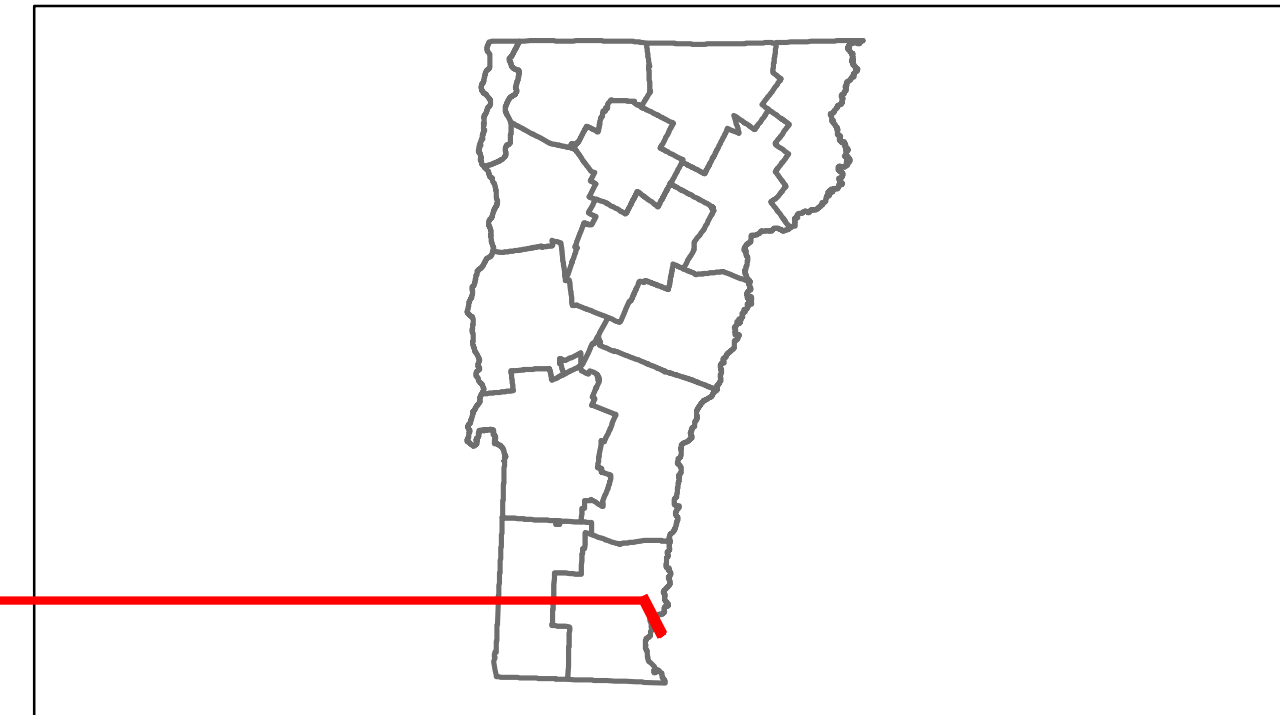


Route Log Progress Chart

DRAFT




Please Note: Errors and Omissions May Exist.
Contact the VTrans Mapping Unit with questions or concerns.

DISTRICT	TOWN	ROUTE
2	PUTNEY	NSH-9600









DESCRIPTION BLOCK

Bridge 1:
Stringer/multi-beam or girder - 1961
Structure No. 201113000113132
Length: 243'
Width: 30.0'
Under Clearance: 16.08'
Facility Carried: VT 00960 SPUR
Bridge Type: 4 SPAN ROLLED BEAM
Features Intersected: 191 UNDER PUTNEY SH
Surface: Bituminous
Maintenance/Ownership: State



Year	Project ID	Description
2010	STP 2310(1)	
1984	RS 1113(1)	
1961	I 91-1(9)	



Historic Projects	Functional Class	Curves	Road Widths	AADT	Mileage by Functional Class By Sheet	Mileage by Town By Sheet	DISTRICT	TOWN	Date: 05/22/14	ROUTE
Retreatment, Resurface, Unknown, Bituminous Mix, Skimmy Mix, Bituminous Seal	1-19	Left, Right	(ft)	(count)	0113 7 - Rural - Major collector 0.289	PUTNEY - S96001313 0.289 of 0.289	2	PUTNEY	1 of 1 TWN mileage: 0.0 to 0.289	NSH-9600 ETE mileage: 0.0 to 0.289
					Total Mileage: 0.289 mi	Total Mileage: 0.289 mi				