



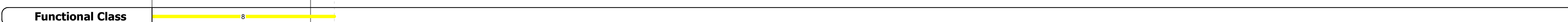





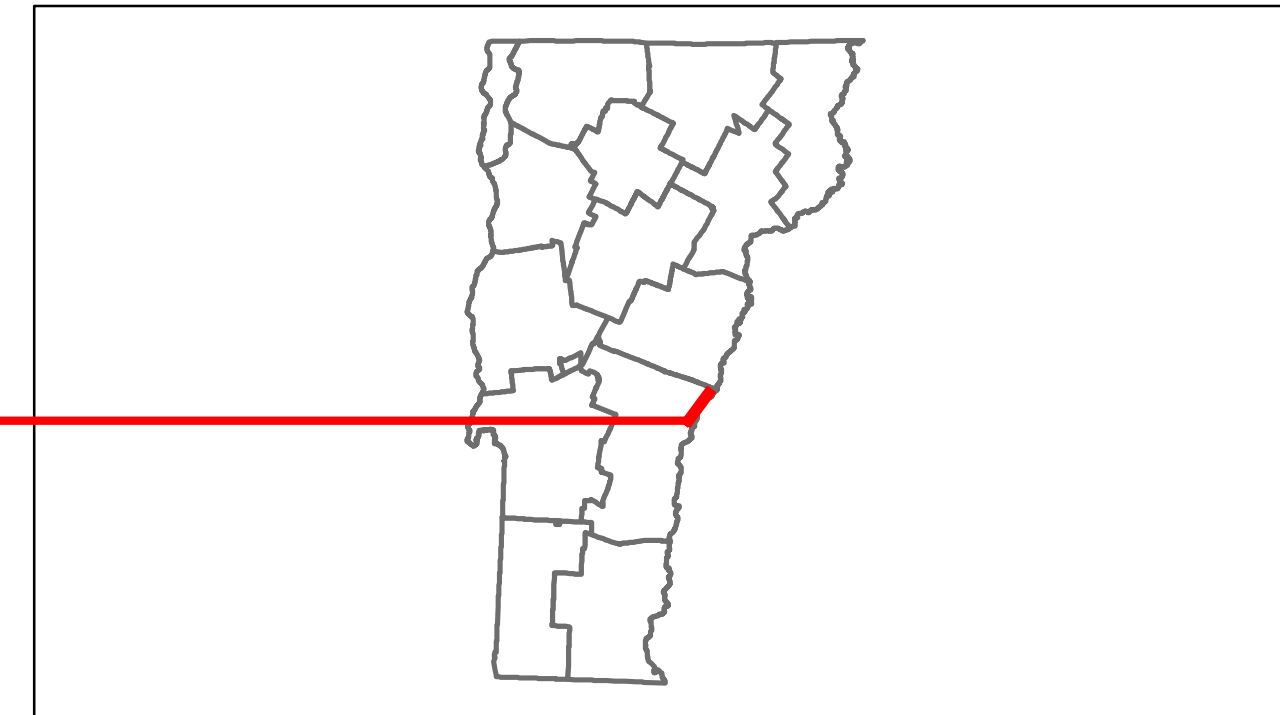


# Route Log Progress Chart

**DRAFT**

Please Note: Errors and Omissions May Exist.  
Contact the VTrans Mapping Unit with questions or concerns.

DISTRICT	TOWN	ROUTE
4	NORWICH	NSH-9540



DESCRIPTION BLOCK	

<b>Historic Projects</b> Retreatment, Resurface, Unknown, Bituminous Mix, Skimmy Mix, Bituminous Seal, Bituminous Concrete, Concrete, Gravel, Surface Treated Gravel, Plant Mix, Reclaimed Base and Bituminous Concrete, Concrete	<b>Functional Class</b> 1, 2, 3, 4, 5, 6, 7, 8, 9, 10, 11, 12, 13, 14, 15, 16, 17, 18, 19	<b>Curves</b> Left, Right	<b>Road Widths</b> (ft)	<b>AADT</b> (count)	<b>Mileage by Functional Class By Sheet</b> 8 - Rural - Minor collector 1.150	<b>Mileage by Town By Sheet</b> NORWICH - S95401411 1.15 of 1.15	<b>DISTRICT</b> 4	<b>TOWN</b> NORWICH	Date: 05/22/14 1 of 1 TWN mileage: 0.0 to 1.15	<b>ROUTE</b> NSH-9540 ETE mileage: 0.0 to 1.15
<b>Crash Locations</b> Fatal, Injury, Property Damage Only, Unknown Crash Type						<b>Total Mileage: 1.150 mi</b>		<b>Total Mileage: 1.15 mi</b>		