




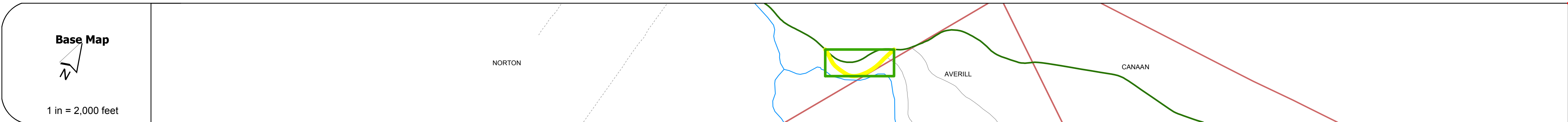
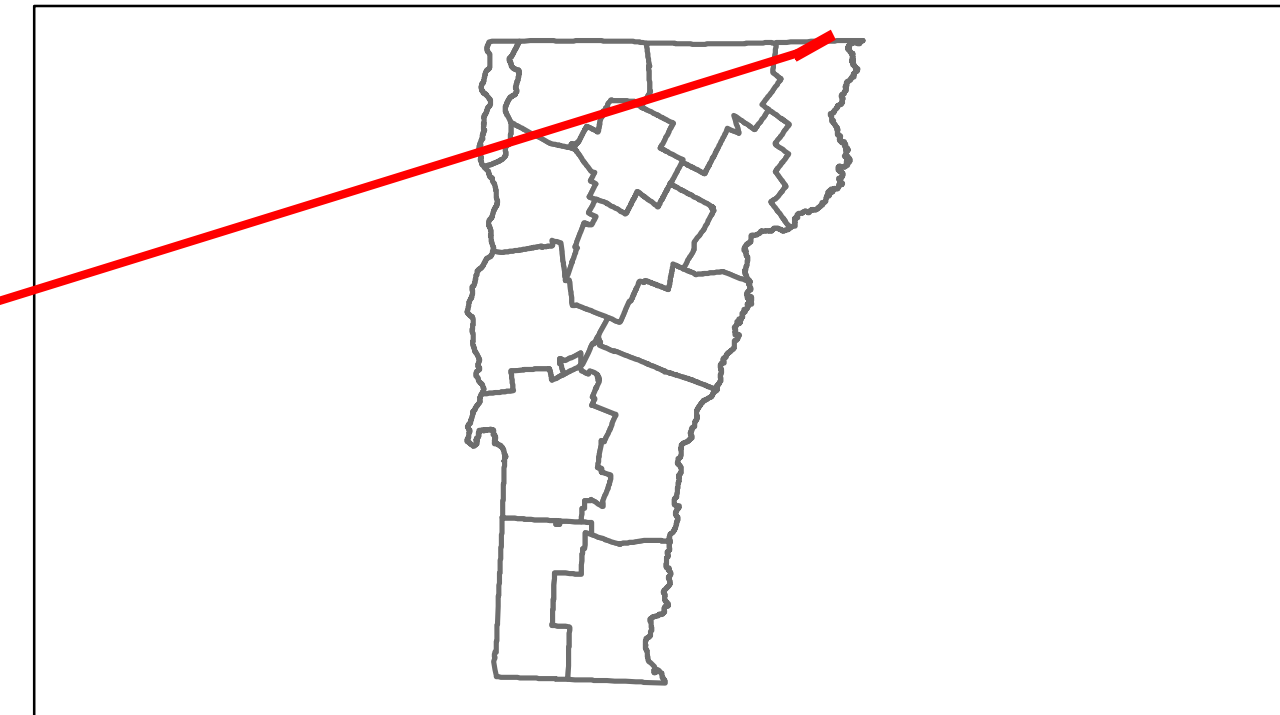


Route Log Progress Chart

DRAFT

Please Note: Errors and Omissions May Exist.
Contact the VTrans Mapping Unit with questions or concerns.

DISTRICT	TOWN	ROUTE
9	NORTON	NSH-9480



Year	Project Description
2012	Unknown
2011	
2010	
2009	
2008	

Maintenance Garage (Not State Maintained)

Traffic Counters 06E123

Functional Class 7

Speed Zone

Year	Count
2012	50
2011	50
2010	50
2009	50
2008	50

Year	Crash Locations
2012	
2011	
2010	
2009	
2008	

DESCRIPTION BLOCK

Historic Projects Retreatment, Resurface, Unknown, Bituminous Mix, Skimmy Mix, Bituminous Seal, Bituminous Concrete, Concrete, Gravel, Surface Treated Gravel, Plant Mix, Reclaimed Base and Bituminous Concrete, Concrete	Functional Class 1, 2, 6, 7, 8, 11, 12, 14, 16, 17, 19	Curves Left, Right	Road Widths (ft)	AADT (count)	Mileage by Functional Class By Sheet 0323 7 - Rural - Major collector 0.573	Mileage by Town By Sheet NORTON - S94800516 0.573 of 0.573	DISTRICT 9	TOWN NORTON	Date: 05/22/14	ROUTE NSH-9480
Crash Locations Fatal, Injury, Property Damage Only, Unknown Crash Type						Total Mileage: 0.573 mi		1 of 1 TWN mileage: 0.0 to 0.573	ETE mileage: 0.0 to 0.573	