










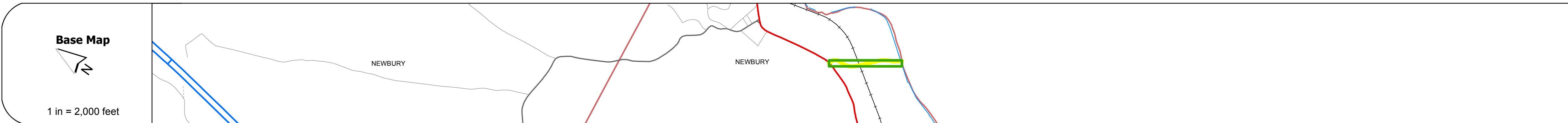
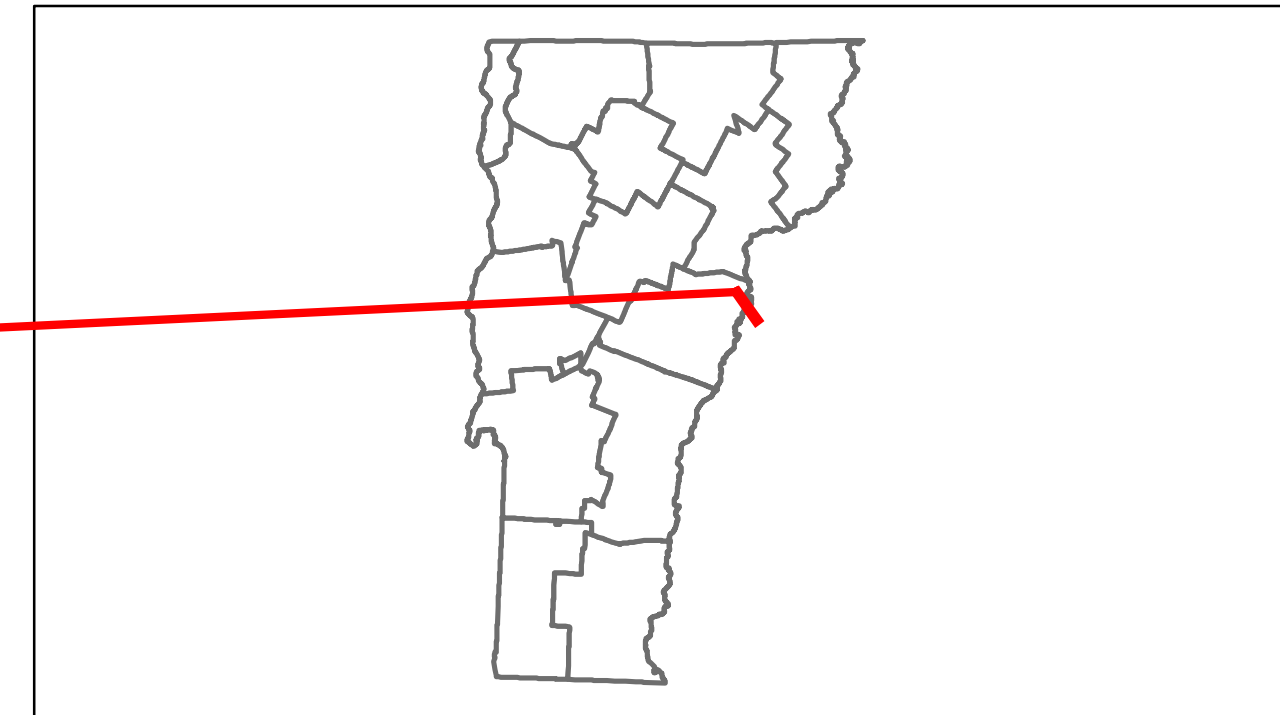


Route Log Progress Chart

DRAFT

Please Note: Errors and Omissions May Exist.
Contact the VTrans Mapping Unit with questions or concerns.

DISTRICT	TOWN	ROUTE
7	NEWBURY	NSH-9430



DESCRIPTION BLOCK

Historic Projects Retreatment, Resurface, Unknown, Bituminous Mix, Skimmy Mix, Bituminous Seal, Bituminous Concrete, Concrete, Gravel, Surface Treated Gravel, Plant Mix, Reclaimed Base and Bituminous Concrete, Concrete	Functional Class 1, 2, 6, 7, 8, 11, 12, 14, 16, 17, 19	Curves Left, Right	Road Widths (ft)	AADT (count)	Mileage by Functional Class By Sheet 0196 7 - Rural - Major collector 0.482	Mileage by Town By Sheet NEWBURY - S94300907 0.482 of 0.482	DISTRICT 7	TOWN NEWBURY	Date: 05/22/14	ROUTE NSH-9430 ETE mileage: 0.0 to 0.482
Crash Locations Fatal, Injury, Property Damage Only, Unknown Crash Type						Total Mileage: 0.482 mi		1 of 1 TWN mileage: 0.0 to 0.482		ROUTE NSH-9430 ETE mileage: 0.0 to 0.482