







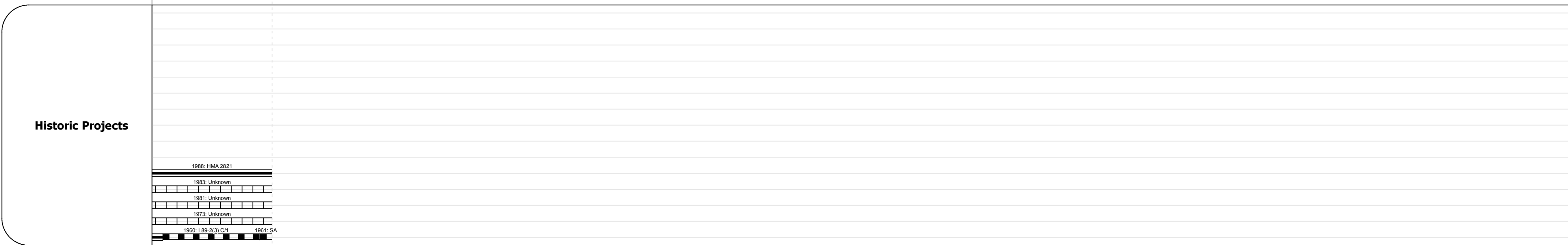



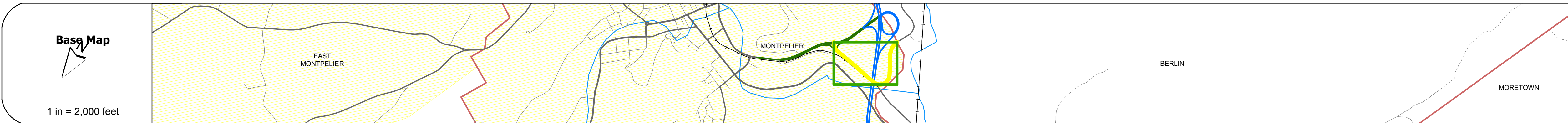
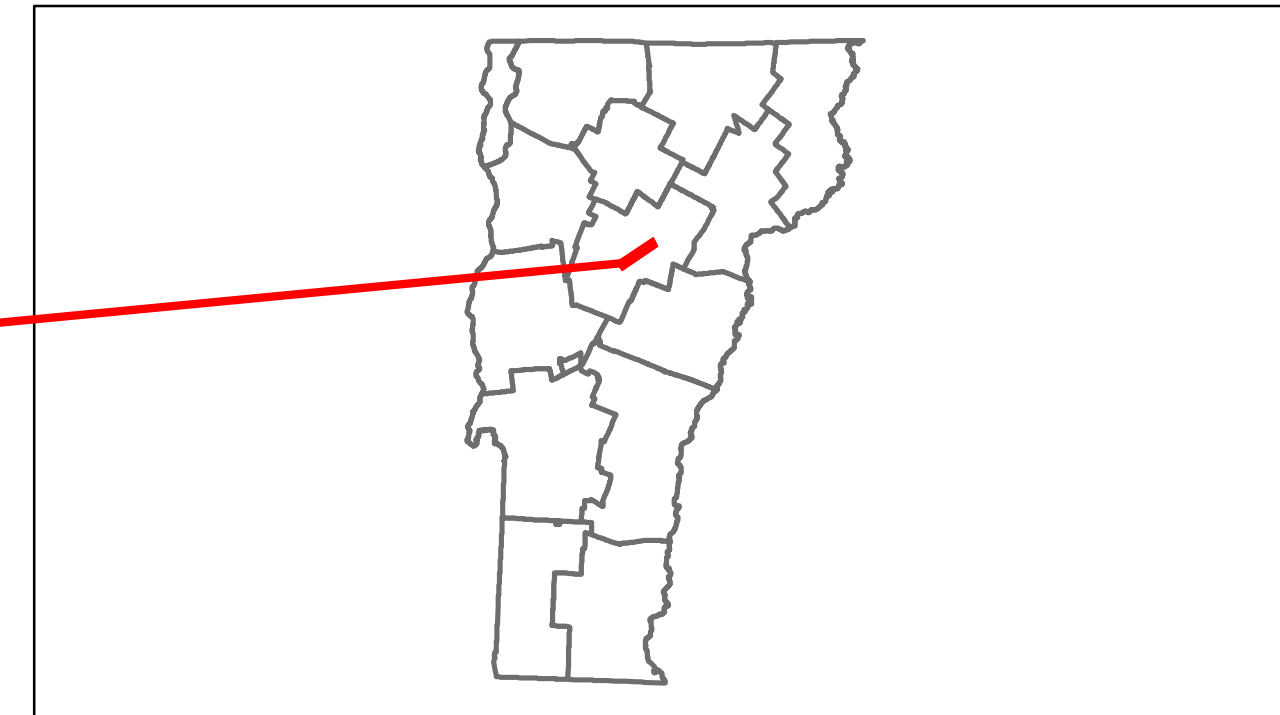


Route Log Progress Chart

DRAFT

Please Note: Errors and Omissions May Exist.
Contact the VTrans Mapping Unit with questions or concerns.

DISTRICT	TOWN	ROUTE
6	MONTPELIER	NSH-9420



DESCRIPTION BLOCK	

Historic Projects Retreatment, Resurface, Unknown, Bituminous Mix, Skimmy Mix, Bituminous Seal, Bituminous Concrete, Surface Treated Gravel, Plant Mix, Reclaimed Base and Bituminous Concrete, Concrete	Functional Class 1, 2, 6, 7, 8, 11, 12, 14, 17, 19	Curves Left, Right	Road Widths (ft)	AADT (count)	Mileage by Functional Class By Sheet 17 - Urban - collector 0.757	Mileage by Town By Sheet MONTPELIER - S94201211 0.757 of 0.757	DISTRICT 6	TOWN MONTPELIER	Date: 05/22/14	ROUTE NSH-9420
Crash Locations Fatal, Injury, Property Damage Only, Unknown Crash Type						Total Mileage: 0.757 mi		1 of 1 TWN mileage: 0.0 to 0.757	ETE mileage: 0.0 to 0.757	