


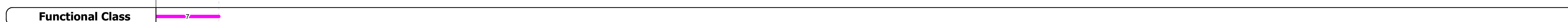





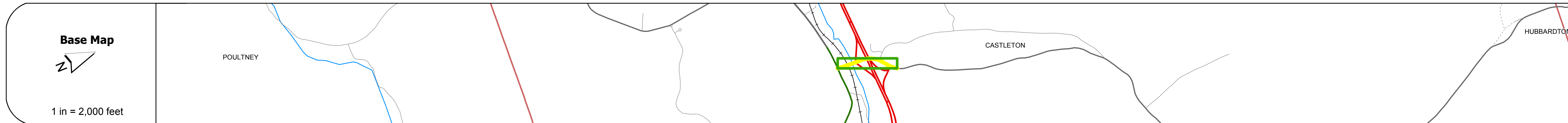
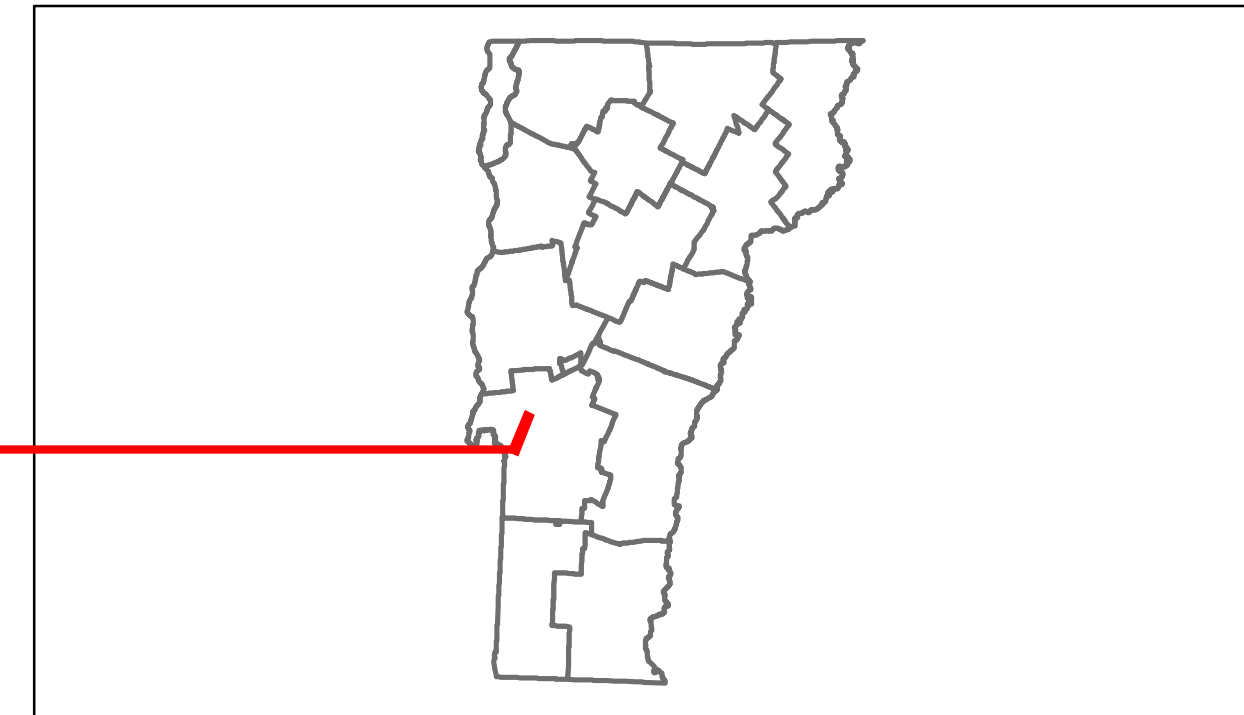


DISTRICT	TOWN	ROUTE
3	CASTLETON	NSH-9150



DESCRIPTION BLOCK

Bridge 1:
Stringer/multi-beam or girder - 1964
Structure No. 20314200011032
Length: 69'
Width: 30.0'
Facility Carried: VT 00915 SPUR
Bridge Type: ROLLED BEAM
Features Intersected: BRITAIN BROOK
Surface: Bituminous
Maintenance/Ownership: State

Bridge 2:
Stringer/multi-beam or girder - 1968
Structure No. 20314200021032
Length: 262'
Width: 30.3'
Under Clearance: 16.42'
Facility Carried: VT 00915 SPUR
Bridge Type: 4 SP ROLLED BEAM
Features Intersected: VT915 CONN. OVER US 4
Surface: Bituminous
Maintenance/Ownership: State

Historic Projects Retreatment, Resurface, Unknown, Bituminous Mix, Skimmy Mix, Bituminous Seal, Bituminous Concrete, Concrete, Gravel, Surface Treated Gravel, Plant Mix, Reclaimed Base and Bituminous Concrete, Concrete	Functional Class Legend for classes 1-19 and Speed Zones 25-65.	Curves Left, Right, Grades (grade up/down)	Road Widths Traffic Counters (counter ID)	AADT Crash Locations (Fatal, Injury, Property Damage Only, Unknown Crash Type)	Mileage by Functional Class By Sheet 3142 7 - Rural - Major collector 0.398	Mileage by Town By Sheet CASTLETON - S91501103 0.398 of 0.398	DISTRICT 3	TOWN CASTLETON	Date: 05/22/14 1 of 1 TWN mileage: 0.0 to 0.398	ROUTE NSH-9150 ETE mileage: 0.0 to 0.398
					Total Mileage: 0.398 mi				Total Mileage: 0.398 mi	