

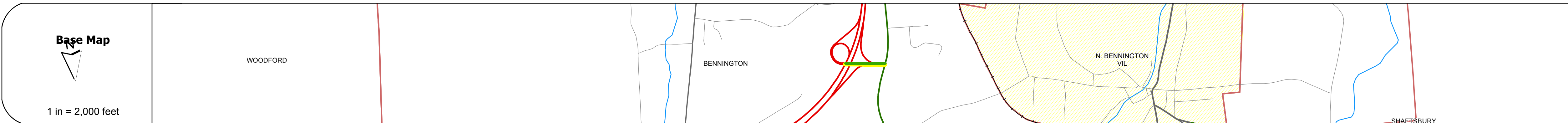
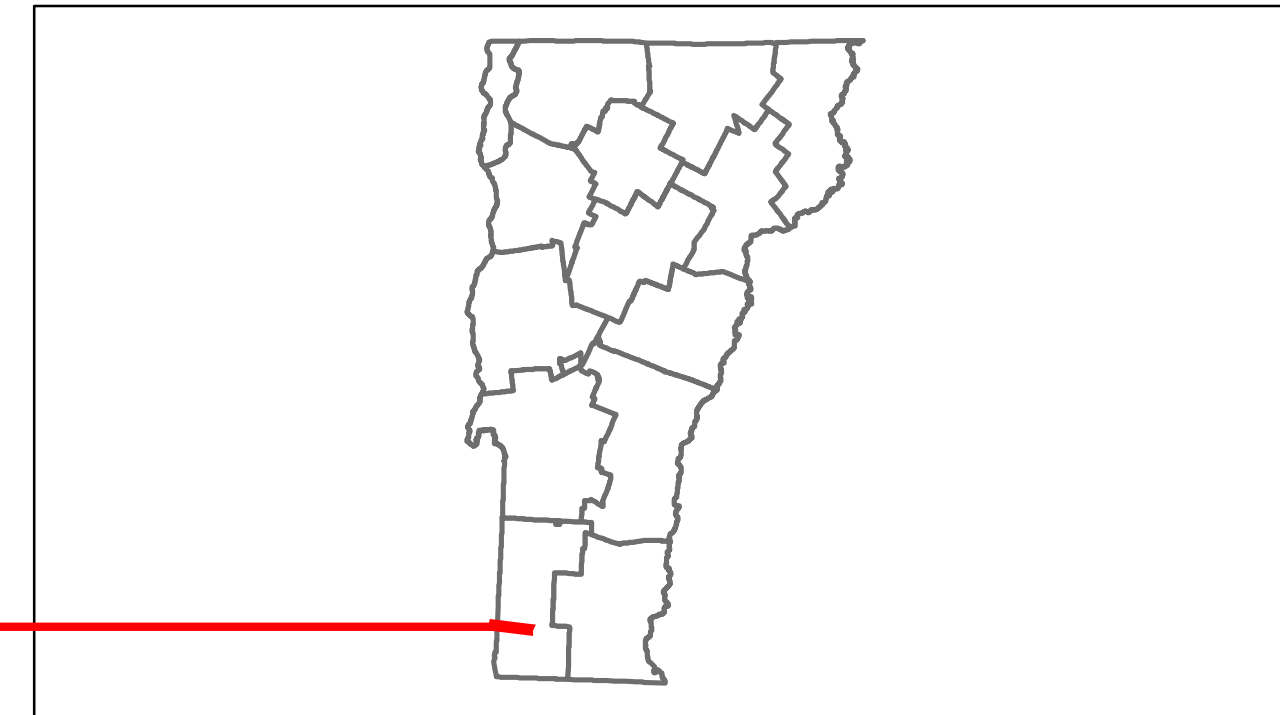


Route Log Progress Chart

DRAFT


Please Note: Errors and Omissions May Exist.
Contact the VTrans Mapping Unit with questions or concerns.

| | | |
|----------|------------|----------|
| DISTRICT | TOWN | ROUTE |
| 1 | BENNINGTON | NSH-9025 |



DESCRIPTION BLOCK

Bridge 1:
Stringer/multi-beam or girder - 1973
Structure No. 200019016S02022
Length: 140'
Height: 0.0'
Weight Limit: 0
Facility Carried: US 00007 ML
Bridge Type: WELDED PLATE GIRDER
Features Intersected: US 7 OVER BENN SH



| | |
|--------|--|
| Curves | |
|--------|--|

| | |
|--------|--|
| Grades | |
|--------|--|

| | |
|-------------------|--|
| Historic Projects | |
|-------------------|--|

| | |
|--------------------|--|
| Maintenance Garage | |
|--------------------|--|

| | |
|------------------|--|
| Traffic Counters | |
|------------------|--|

| | |
|------------------|---|
| Functional Class | 6 |
|------------------|---|

| | |
|------------|--|
| Speed Zone | |
|------------|--|

| | | |
|-------------|------|--|
| AADT Counts | 2012 | |
| | 2011 | |
| | 2010 | |
| | 2009 | |
| | 2008 | |

| | | |
|-----------------|------|--|
| Crash Locations | 2012 | |
| | 2011 | |
| | 2010 | |
| | 2009 | |
| | 2008 | |

| | | | | | | | | | | |
|--|--|------------------------------|----------------------------|------------------------|---|---|----------------------|--------------------------------|-----------------------|---|
| Historic Projects Retreatment, Resurface, Unknown, Bituminous Mix, Skimmy Mix, Bituminous Seal, Bituminous Concrete, Concrete, Gravel, Surface Treated Gravel, Plant Mix, Reclaimed Base and Bituminous Concrete, Concrete | Functional Class 1, 2, 3, 4, 5, 6, 7, 8, 9, 10, 11, 12, 13, 14, 15, 16, 17, 18, 19 | Curves Left, Right | Road Widths (ft) | AADT (count) | Mileage by Functional Class By Sheet 119-1 6 - Rural - Minor Arterial 0.236 | Mileage by Town By Sheet BENNINGTON - S90250202w 0.236 of 0.236 | DISTRICT 1 | TOWN BENNINGTON | Date: 05/22/14 | ROUTE NSH-9025 ETE mileage: 0.0 to 0.236 |
| Crash Locations Fatal, Injury, Property Damage Only, Unknown Crash Type | | | | | | Total Mileage: 0.236 mi | | Total Mileage: 0.236 mi | | 1 of 1 TWN mileage: 0.0 to 0.236 |