


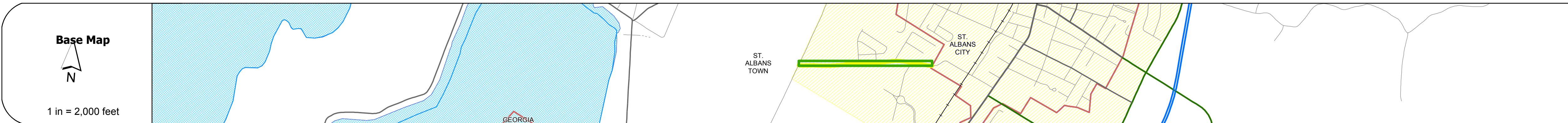
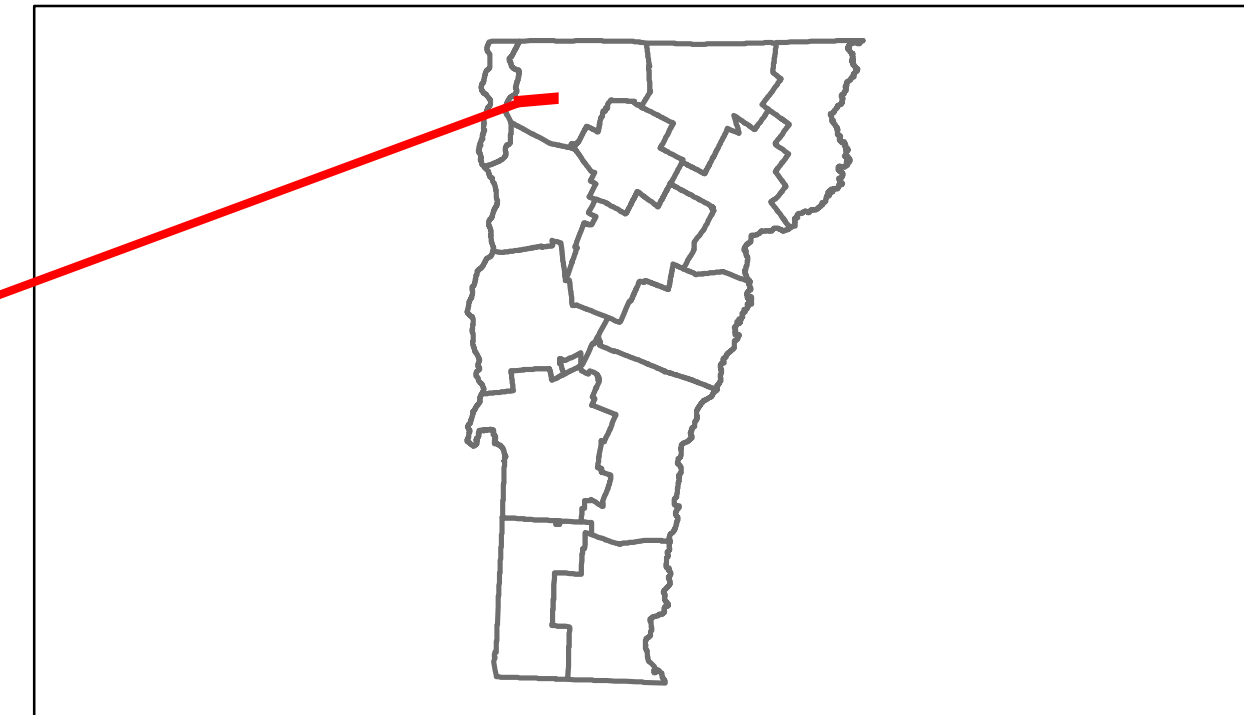


Route Log Progress Chart

DRAFT

Please Note: Errors and Omissions May Exist.
Contact the VTrans Mapping Unit with questions or concerns.

DISTRICT	TOWN	ROUTE
8	ST. ALBANS TOWN	Min-8210



Curves	
---------------	--

Grades	
---------------	--





Maintenance Garage	(Not State Maintained)
---------------------------	------------------------

Traffic Counters	0 Sensors
-------------------------	-----------

Functional Class	16
-------------------------	----

Speed Zone	
-------------------	--



DESCRIPTION BLOCK

DESCRIPTION BLOCK

Historic Projects Retreatment, Resurface, Unknown, Bituminous Mix, Skimmy Mix, Bituminous Seal, Bituminous Concrete, Concrete, Gravel, Surface Treated Gravel, Plant Mix, Reclaimed Base and Bituminous Concrete	Functional Class Legend for Functional Class 1-19 and Speed Zones 25-65	Curves Left, Right Grades grade up, grade down	Road Widths (ft) Traffic Counters (counter ID)	AADT (count) Crash Locations Fatal, Injury, Property Damage Only, Unknown Crash Type	Mileage by Functional Class By Sheet 8210 16 - Urban - Minor Arterial 0.880 Total Mileage: 0.880 mi	Mileage by Town By Sheet ST. ALBANS TOWN - S82100613 0.88 of 0.88 Total Mileage: 0.88 mi	DISTRICT 8	TOWN ST. ALBANS TOWN	Date: 05/22/14 1 of 1 TWN mileage: 0.0 to 0.88	ROUTE Min-8210 ETE mileage: 0.0 to 0.88
--	---	---	---	---	---	--	----------------------	--------------------------------	--	--