


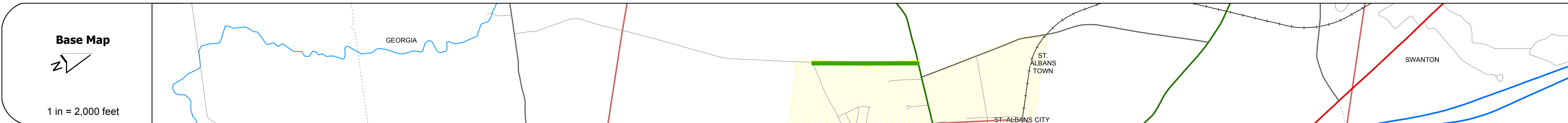
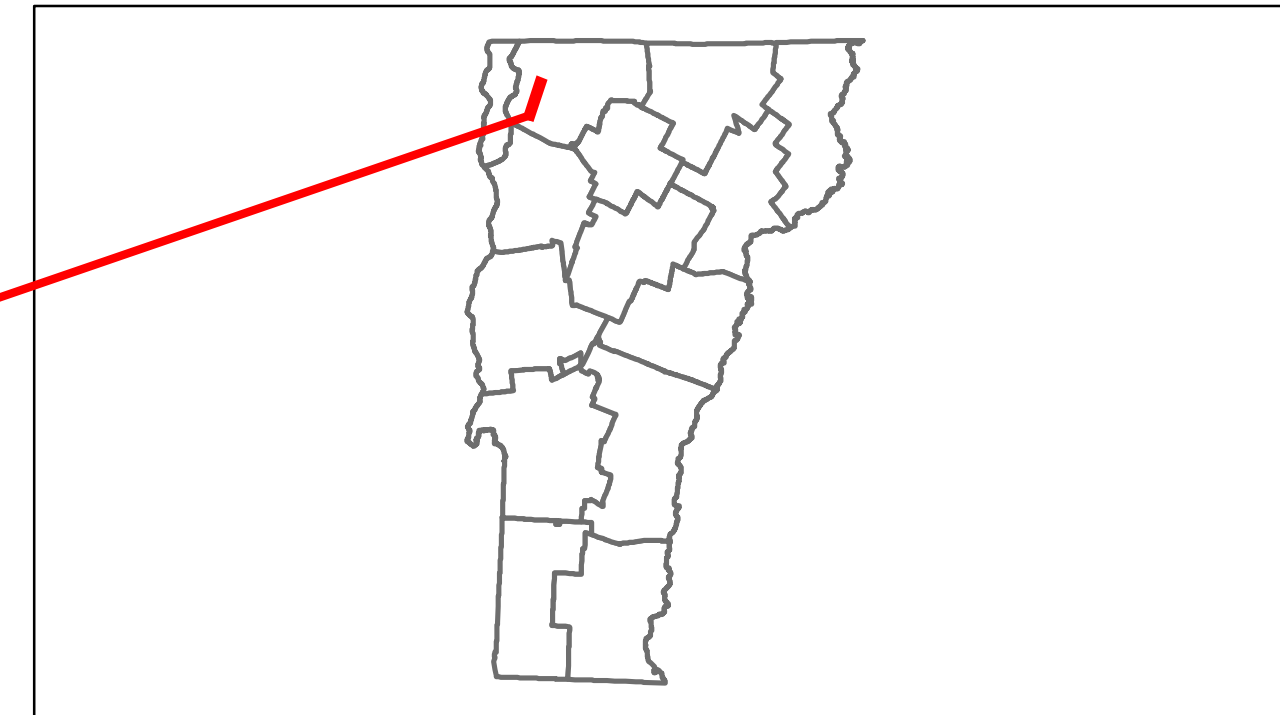


# Route Log Progress Chart

**DRAFT**

Please Note: Errors and Omissions May Exist.  
Contact the VTrans Mapping Unit with questions or concerns.

DISTRICT	TOWN	ROUTE
8	ST. ALBANS TOWN	Min-8204



Curves	
--------	--

Grades	
--------	--

Historic Projects	
-------------------	--

Maintenance Garage	(Not State Maintained)
--------------------	------------------------

Traffic Counters	56724
------------------	-------

Functional Class	16
------------------	----

Speed Zone	
------------	--

ADT Counts	2012: 1300 2011: 1300 2010: 1300 2009: 1300 2008: 1300
------------	--

Crash Locations	2012: <input type="checkbox"/> 2011: <input type="checkbox"/> 2010: <input type="checkbox"/> 2009: <input type="checkbox"/> 2008: <input type="checkbox"/>
-----------------	--

## DESCRIPTION BLOCK

<b>Historic Projects</b> Retreatment, Resurface, Unknown, Bituminous Mix, Skimmy Mix, Bituminous Seal, Bituminous Concrete, Concrete, Gravel, Surface Treated Gravel, Plant Mix, Reclaimed Base and Bituminous Concrete, Concrete	<b>Functional Class</b> 1, 2, 6, 7, 8, 11, 12, 14, 16, 17, 19	<b>Curves</b> Left, Right	<b>Road Widths</b> Traffic Counters (counter ID)	<b>ADT</b> Crash Locations: Fatal, Injury, Property Damage Only, Unknown Crash Type	<b>Mileage by Functional Class By Sheet</b> 8204 16 - Urban - Minor Arterial 0.650 <b>Total Mileage: 0.650 mi</b>	<b>Mileage by Town By Sheet</b> ST. ALBANS TOWN - s82040613 0.65 of 0.65 <b>Total Mileage: 0.65 mi</b>	<b>DISTRICT</b> 8	<b>TOWN</b> ST. ALBANS TOWN	<b>Date:</b> 05/22/14 <b>1 of 1</b> TWN mileage: 0.0 to 0.65	<b>ROUTE</b> Min-8204 ETE mileage: 0.0 to 0.65
--	--	------------------------------	---	--	---	--	----------------------	--------------------------------	--	--