


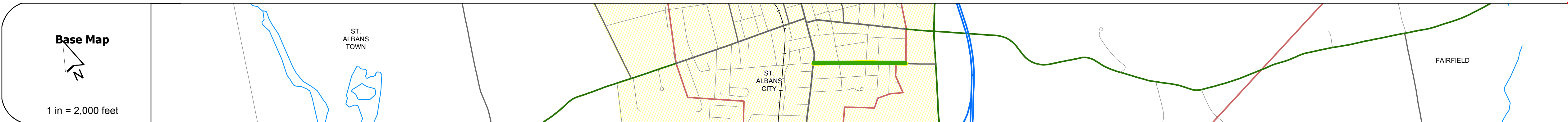
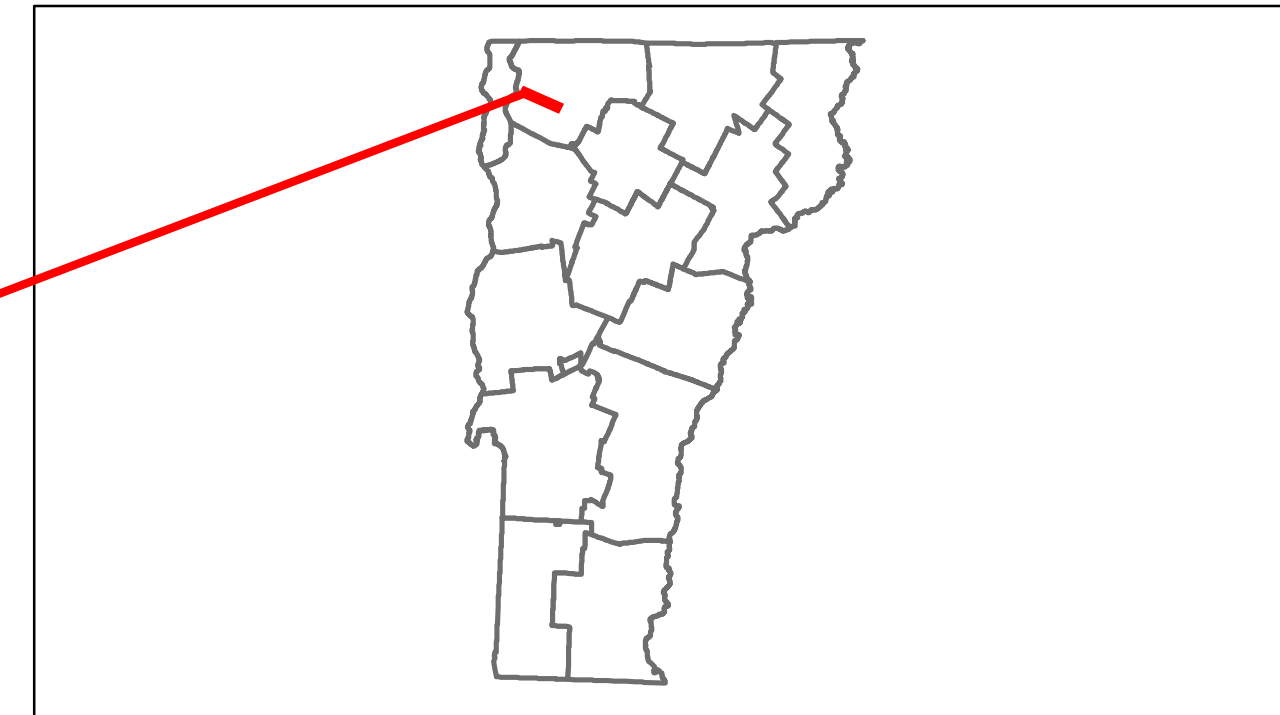


Route Log Progress Chart

DRAFT

Please Note: Errors and Omissions May Exist.
Contact the VTrans Mapping Unit with questions or concerns.

DISTRICT	TOWN	ROUTE
8	ST. ALBANS CITY	Min-8034



Curves	
---------------	--

Grades	
---------------	--



Historic Projects	
--------------------------	--

Maintenance Garage	(Not State Maintained)
---------------------------	------------------------

Traffic Counters	
-------------------------	--

Functional Class	17
-------------------------	----

Speed Zone	
-------------------	--



DESCRIPTION BLOCK

Historic Projects Retreatment, Resurface, Unknown, Bituminous Mix, Skimmy Mix, Bituminous Seal, Bituminous Concrete, Surface Treated Gravel, Plant Mix, Reclaimed Base and Bituminous Concrete, Concrete	Functional Class 1, 2, 6, 7, 8, 11, 12, 14, 16, 17, 19	Curves Left, Right	Road Widths (ft)	AADT (count)	Mileage by Functional Class By Sheet 8034 17 - Urban - Collector 0.630	Mileage by Town By Sheet ST. ALBANS CITY - s80340612 0.63 of 0.63	DISTRICT 8	TOWN ST. ALBANS CITY	Date: 05/22/14	ROUTE Min-8034
Speed Zones 25, 30, 35, 40, 45, 50, 55, 60, 65	Grades grade up, grade down	Traffic Counters (counter ID)	Crash Locations Fatal, Injury, Property Damage Only, Unknown Crash Type	Total Mileage: 0.630 mi	Total Mileage: 0.63 mi	1 of 1 TWN mileage: 0.0 to 0.63	ETE mileage: 0.0 to 0.63			