


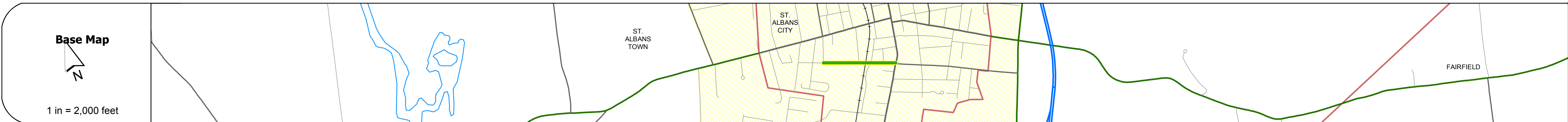
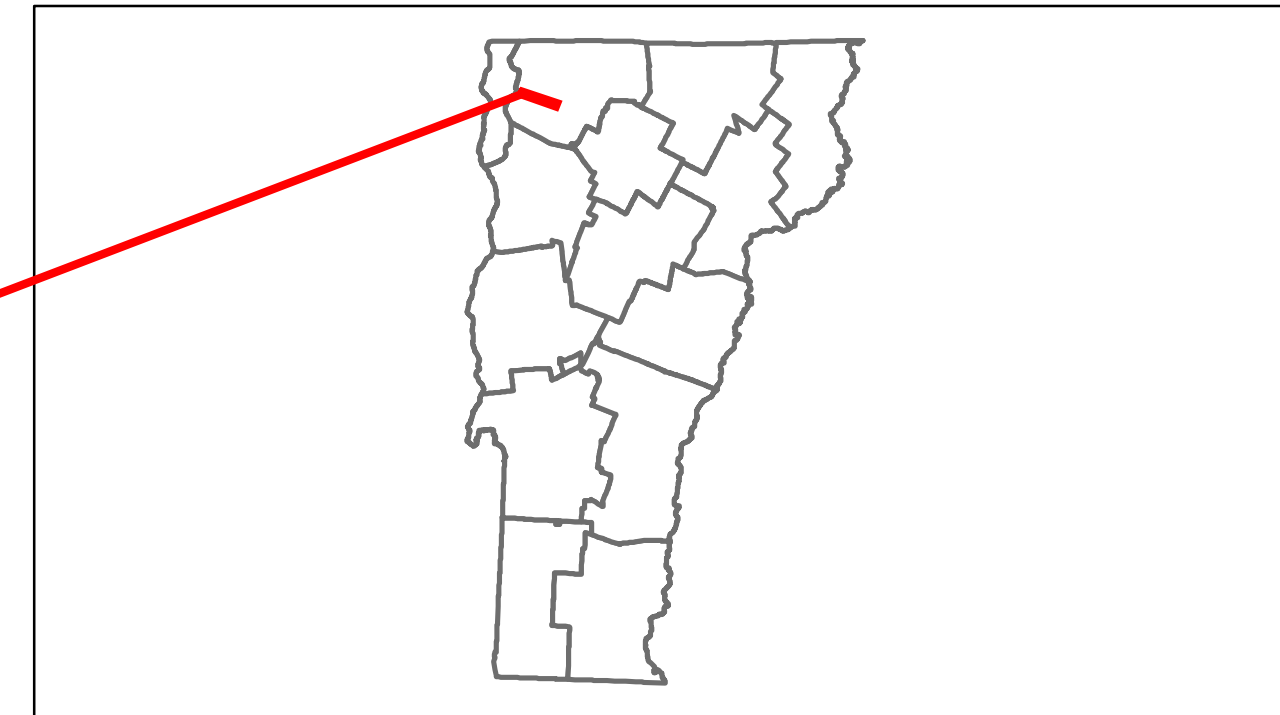


Route Log Progress Chart

DRAFT


Please Note: Errors and Omissions May Exist.
Contact the VTrans Mapping Unit with questions or concerns.

DISTRICT	TOWN	ROUTE
8	ST. ALBANS CITY	Min-8020



Curves	
--------	--

Grades	
--------	--





Maintenance Garage	(Not State Maintained)
--------------------	------------------------

Traffic Counters	56F210 56F4FH
------------------	---------------

Functional Class	17
------------------	----

Speed Zone	
------------	--



DESCRIPTION BLOCK	

Historic Projects Retreatment, Resurface, Unknown, Bituminous Mix, Skimmy Mix, Bituminous Seal, Bituminous Concrete, Concrete, Gravel, Surface Treated Gravel, Plant Mix, Reclaimed Base and Bituminous Concrete, Concrete	Functional Class 1, 2, 6, 7, 8, 11, 12, 14, 16, 17, 19	Curves Left, Right	Road Widths Traffic Counters (counter ID)	AADT Crash Locations: Fatal, Injury, Property Damage Only, Unknown Crash Type	Mileage by Functional Class By Sheet 8020 17 - Urban - Collector 0.470	Mileage by Town By Sheet ST. ALBANS CITY - s80200612 0.47 of 0.47	DISTRICT 8	TOWN ST. ALBANS CITY	Date: 05/22/14 1 of 1 TWN mileage: 0.0 to 0.47	ROUTE Min-8020 ETE mileage: 0.0 to 0.47
Total Mileage: 0.470 mi						Total Mileage: 0.47 mi				