

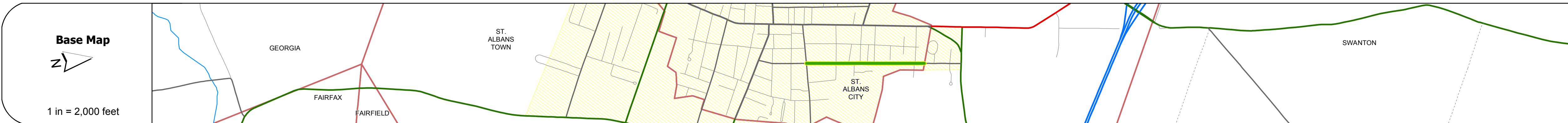
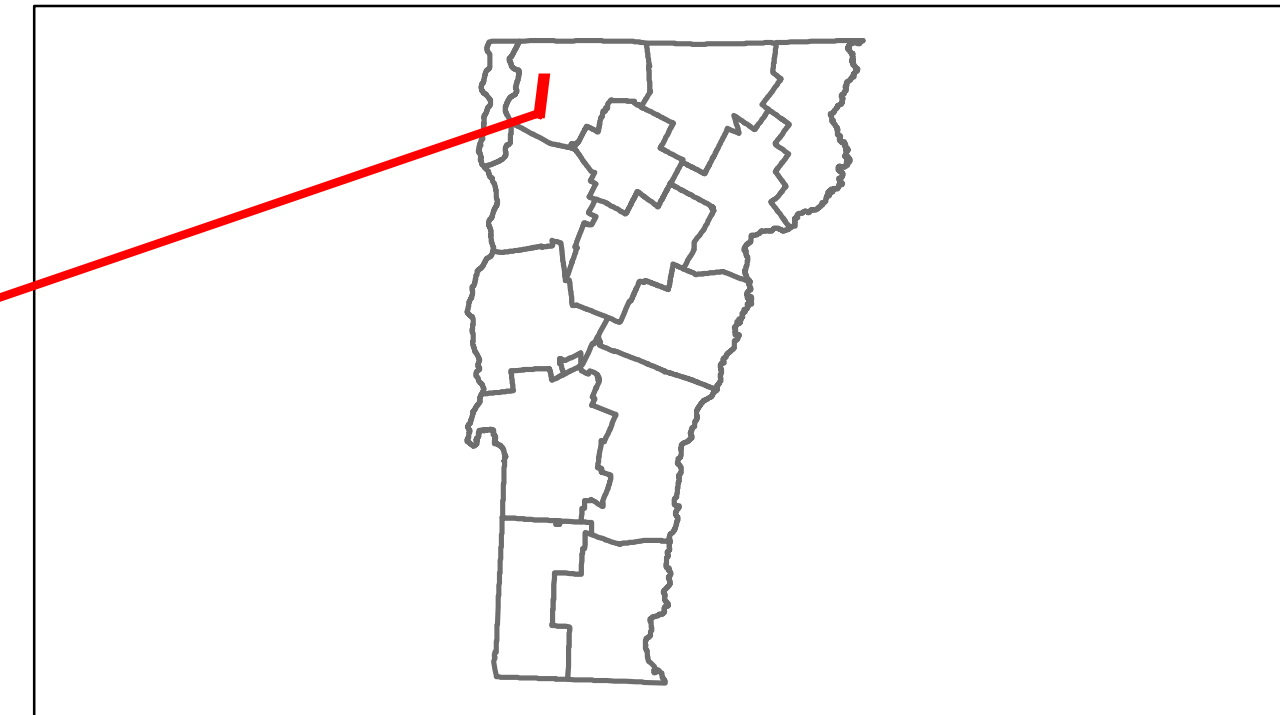


Route Log Progress Chart


DRAFT

Please Note: Errors and Omissions May Exist.
Contact the VTrans Mapping Unit with questions or concerns.

DISTRICT	TOWN	ROUTE
8	ST. ALBANS CITY	Min-8014



DESCRIPTION BLOCK



Curves

Grades





Maintenance Garage

Traffic Counters

Functional Class

Speed Zone



Historic Projects Retreatment, Resurface, Unknown, Bituminous Mix, Skimmy Mix, Bituminous Seal, Concrete, Bituminous, Concrete, Surface Treated Gravel, Plant Mix, Reclaimed Base and Bituminous Concrete	Functional Class 1, 2, 6, 7, 8, 11, 12, 14, 16, 17, 19	Curves Left, Right	Road Widths (ft)	AADT (count)	Mileage by Functional Class By Sheet 8014 17 - Urban - Collector 0.730	Mileage by Town By Sheet ST. ALBANS CITY - s80140612 0.73 of 0.73	DISTRICT 8	TOWN ST. ALBANS CITY	Date: 05/22/14 1 of 1 TWN mileage: 0.0 to 0.73	ROUTE Min-8014 ETE mileage: 0.0 to 0.73
					Total Mileage: 0.730 mi	Total Mileage: 0.73 mi				