


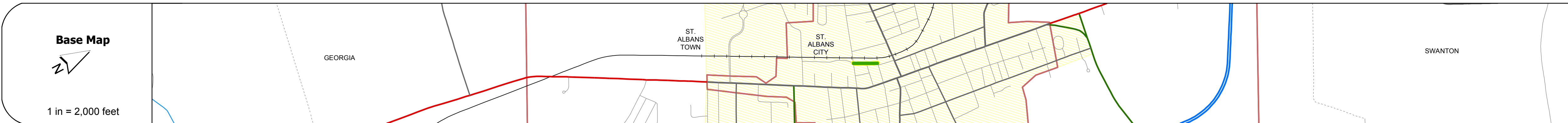
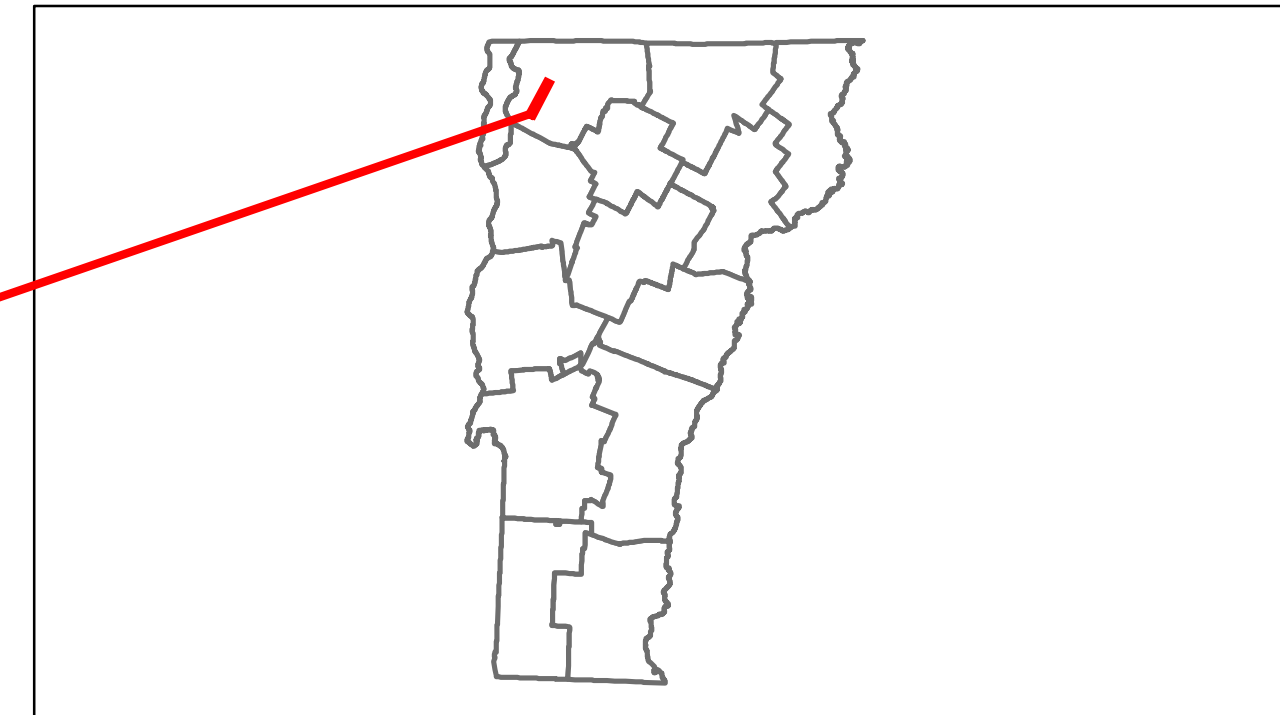


Route Log Progress Chart

DRAFT

Please Note: Errors and Omissions May Exist.
Contact the VTrans Mapping Unit with questions or concerns.

DISTRICT	TOWN	ROUTE
8	ST. ALBANS CITY	Min-8004



Curves	
---------------	--

Grades	
---------------	--


Historic Projects	
--------------------------	--

Maintenance Garage	
---------------------------	--

Traffic Counters	
-------------------------	--

Functional Class	
-------------------------	--

Speed Zone	
-------------------	--



Crash Locations	
------------------------	--

DESCRIPTION BLOCK

Historic Projects Retreatment, Resurface, Unknown, Bituminous Mix, Skimmy Mix, Bituminous Seal, Concrete, Bituminous, Concrete, Macadam, Cold Patch and Bituminous Concrete, Reclaimed Base and Bituminous Concrete	Functional Class 1, 2, 6, 7, 8, 11, 12, 14, 16, 17, 19	Curves Left, Right	Grades grade up, grade down	Road Widths (ft)	Traffic Counters (counter ID)	AADT (count)	Crash Locations Fatal, Injury, Property Damage Only, Unknown Crash Type	Mileage by Functional Class By Sheet 8004 17 - Urban - Collector 0.150	Mileage by Town By Sheet ST. ALBANS CITY - s80040612 0.15 of 0.15	DISTRICT 8	TOWN ST. ALBANS CITY	Date: 05/22/14 ROUTE Min-8004 ETE mileage: 0.0 to 0.15
								Total Mileage: 0.150 mi	Total Mileage: 0.15 mi	1 of 1 TWN mileage: 0.0 to 0.15		