










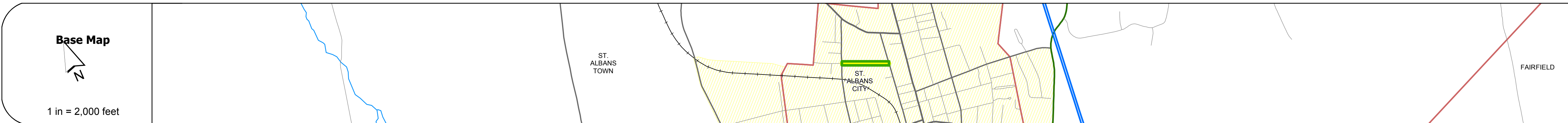
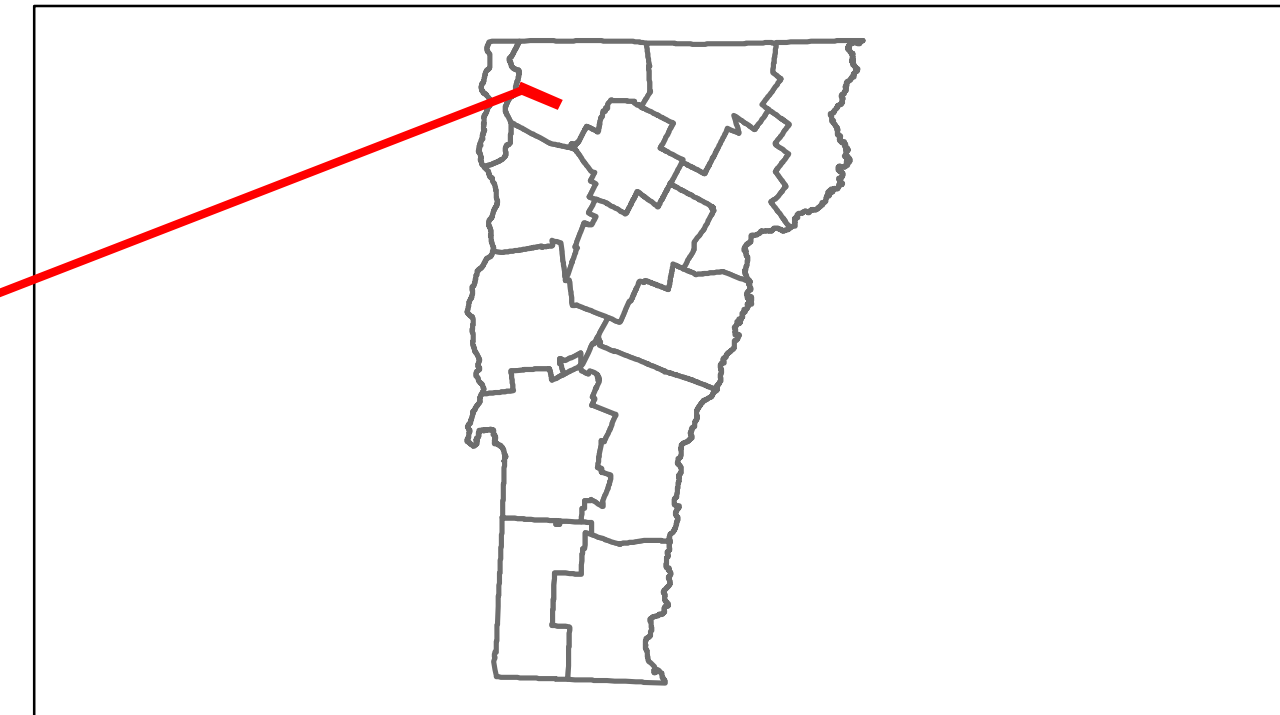


Route Log Progress Chart

DRAFT

Please Note: Errors and Omissions May Exist.
Contact the VTrans Mapping Unit with questions or concerns.

DISTRICT	TOWN	ROUTE
8	ST. ALBANS CITY	Min-8002



DESCRIPTION BLOCK

Historic Projects Retreatment, Resurface, Unknown, Bituminous Mix, Skimmy Mix, Bituminous Seal, Bituminous Concrete, Concrete, Surface Treated Gravel, Plant Mix, Reclaimed Base and Bituminous Concrete	Functional Class 1, 2, 6, 7, 8, 11, 12, 14, 16, 17, 19	Curves Left, Right	Road Widths Traffic Counters (counter ID)	AADT Crash Locations: Fatal, Injury, Property Damage Only, Unknown Crash Type	Mileage by Functional Class By Sheet 8002 17 - Urban - collector 0.300 Total Mileage: 0.300 mi	Mileage by Town By Sheet ST. ALBANS CITY - s80020612 0.3 of 0.3 Total Mileage: 0.3 mi	DISTRICT 8	TOWN ST. ALBANS CITY	Date: 05/22/14 1 of 1 TWN mileage: 0.0 to 0.3	ROUTE Min-8002 ETE mileage: 0.0 to 0.3
--	--	------------------------------	---	---	--	---	----------------------	--------------------------------	--	---