


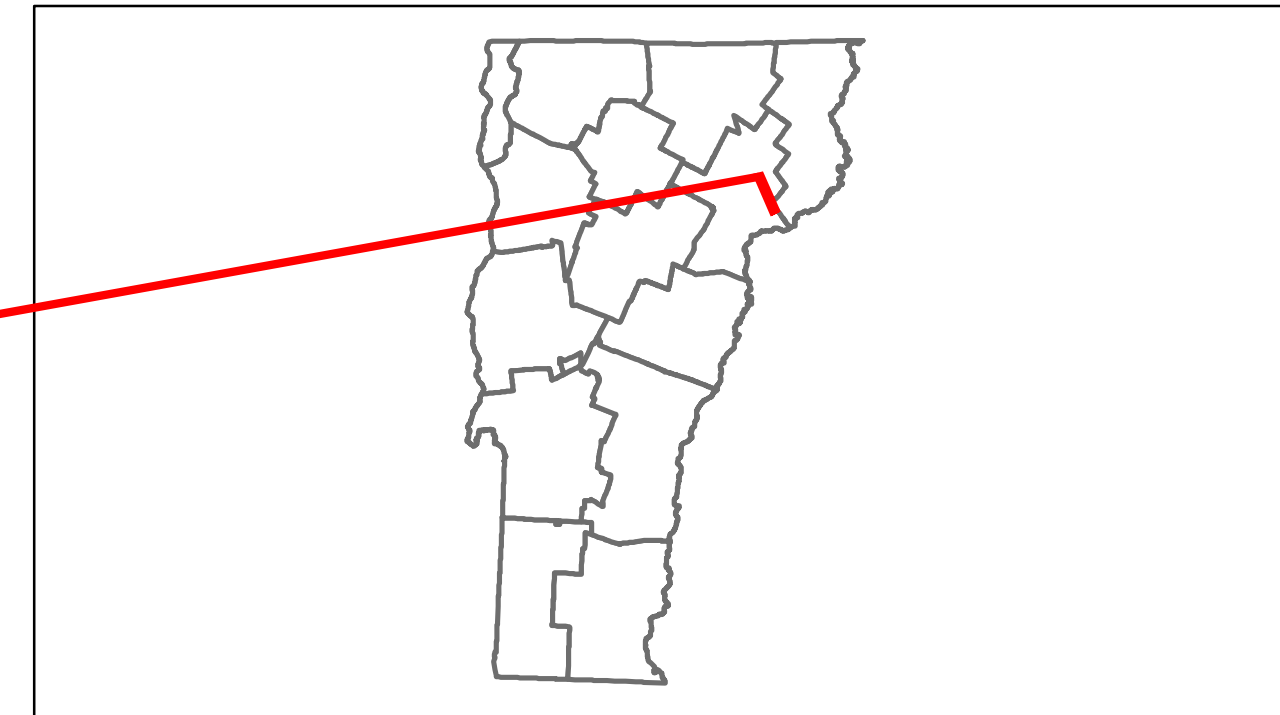


Route Log Progress Chart

DRAFT

Please Note: Errors and Omissions May Exist.
Contact the VTrans Mapping Unit with questions or concerns.

DISTRICT	TOWN	ROUTE
7	ST. JOHNSBURY	Min-7027



Stick Diagram

- Town Boundary
- Village/UC Boundaries
- District Boundaries
- State/Town Highway Change
- Divided Highway Limits
- Ghost Section Boundary
- FAU Limits
- Streams
- Town Center
- Primary Structures
- Secondary Structures
- Stations (Feet)
- Railroad Crossings
- Divided State Highway
- State Highway
- Divided Class 1 Town Highway
- Class 1 Town Highway

Scale: 1 INCH = 2000 FEET




DESCRIPTION BLOCK

Road Widths	Travellane	20
Roadway		
Lane Count		
Base		
Subbase		

Curves	
---------------	--

Grades	
---------------	--



Maintenance Garage	(Not State Maintained)
---------------------------	------------------------

Traffic Counters	96C047	96C016
-------------------------	--------	--------

Functional Class	17
-------------------------	----

Speed Zone	
-------------------	--

AADT Counts	2012	1600
	2011	1600
	2010	1600
	2009	1600
	2008	1600

Crash Locations	2012	
	2011	
	2010	
	2009	
	2008	

<p>Historic Projects</p> <ul style="list-style-type: none"> Retreatment Resurface Unknown Bituminous Mix Skimny Mix Bituminous Seal Gravel Surface Treated Gravel Plant Mix Reclaimed Base and Bituminous Concrete Concrete 	<p>Functional Class</p> <ul style="list-style-type: none"> 1 2 6 7 8 11 12 14 16 17 19 <p>Speed Zones</p> <ul style="list-style-type: none"> 25 30 35 40 45 50 55 60 65 	<p>Curves</p> <ul style="list-style-type: none"> Left Right <p>Grades</p> <ul style="list-style-type: none"> grade up grade down 	<p>Road Widths</p> <p>(ft)</p>	<p>Traffic Counters</p> <p>(counter ID)</p>	<p>AADT</p> <p>(count)</p>	<p>Crash Locations</p> <ul style="list-style-type: none"> Fatal Injury Property Damage Only Unknown Crash Type 	<p>Mileage by Functional Class By Sheet</p> <p>7027 17 - Urban - collector 3.530</p>	<p>Mileage by Town By Sheet</p> <p>ST. JOHNSBURY - S70270311 3.53 of 3.53</p>	<p>DISTRICT</p> <p>7</p>	<p>TOWN</p> <p>ST. JOHNSBURY</p>	<p>Date: 05/22/14</p> <p>1 of 1</p> <p>TWN mileage: 0.0 to 3.53</p>	<p>ROUTE</p> <p>Min-7027</p> <p>ETE mileage: 0.0 to 3.53</p>
Total Mileage: 3.530 mi							Total Mileage: 3.53 mi					