


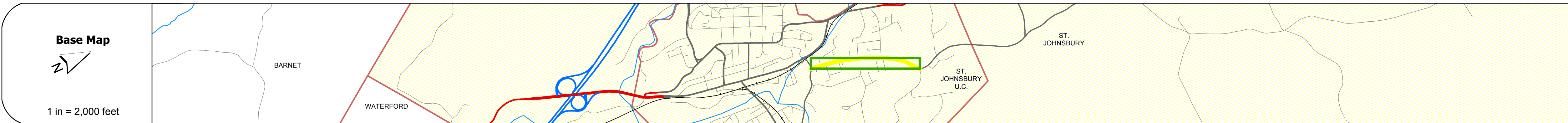
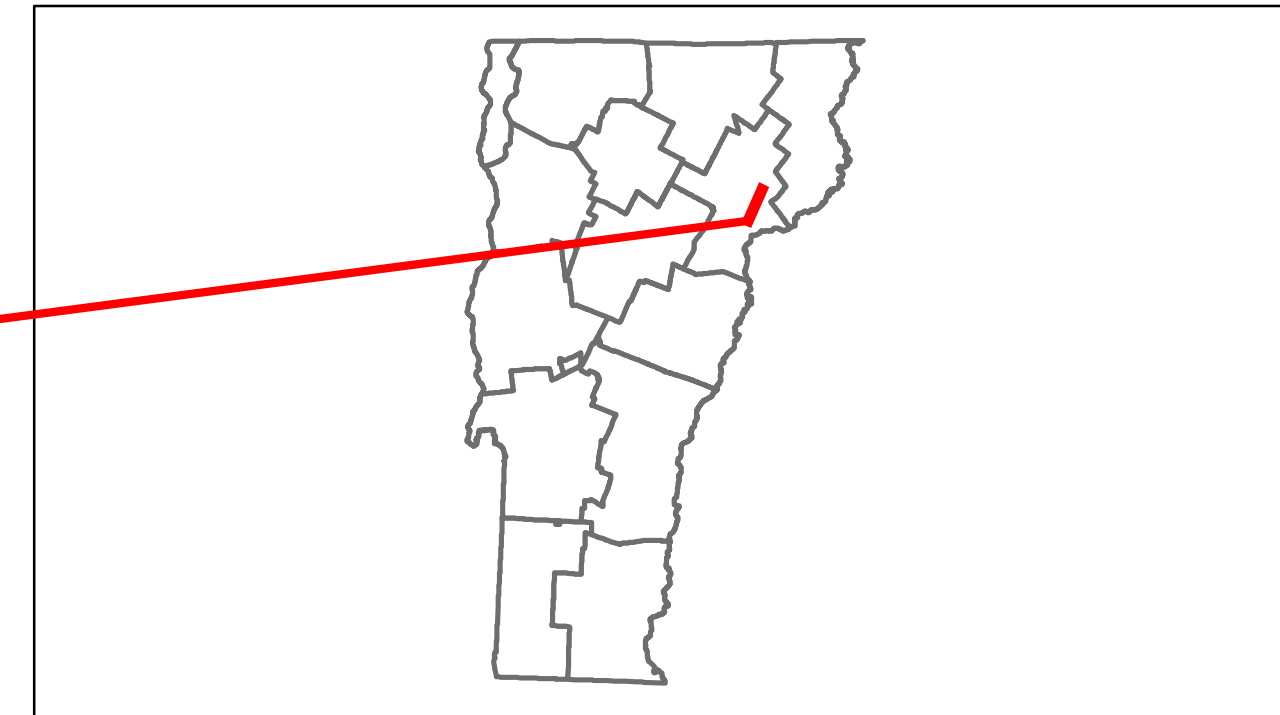


# Route Log Progress Chart

**DRAFT**

Please Note: Errors and Omissions May Exist.  
Contact the VTrans Mapping Unit with questions or concerns.

DISTRICT	TOWN	ROUTE
7	ST. JOHNSBURY	Min-7026



<b>Curves</b>	
---------------	--

<b>Grades</b>	
---------------	--

<b>Historic Projects</b>	
--------------------------	--

<b>Maintenance Garage</b>	(Not State Maintained)
---------------------------	------------------------

<b>Traffic Counters</b>	66C187, 66C185, 66C230
-------------------------	------------------------

<b>Functional Class</b>	17
-------------------------	----

<b>Speed Zone</b>	
-------------------	--

<b>AADT Counts</b>	2012: 3000 (left), 2200 (right) 2011: 3000 (left), 2200 (right) 2010: 3000 (left), 2200 (right) 2009: 3000 (left), 2200 (right) 2008: 3100 (left), 2500 (right)
--------------------	---

<b>Crash Locations</b>	2012: [ ] 2011: [ ] 2010: [ ] 2009: [ ] 2008: [ ]
------------------------	---

## DESCRIPTION BLOCK

<b>Historic Projects</b> Retreatment, Resurface, Unknown, Bituminous Mix, Skimmy Mix, Bituminous Seal, Bituminous Concrete, Concrete, Gravel, Surface Treated Gravel, Plant Mix, Reclaimed Base and Bituminous Concrete, Concrete	<b>Functional Class</b> 1, 2, 6, 11, 12, 14, 16, 17, 19	<b>Curves</b> Left, Right	<b>Road Widths</b> (ft)	<b>AADT</b> (count)	<b>Mileage by Functional Class By Sheet</b> 7026 17 - Urban - collector 0.730	<b>Mileage by Town By Sheet</b> ST. JOHNSBURY - S70260311 0.73 of 0.73	<b>DISTRICT</b> 7	<b>TOWN</b> ST. JOHNSBURY	<b>Date:</b> 05/22/14	<b>ROUTE</b> Min-7026
					<b>Traffic Counters</b> (counter ID)	<b>Crash Locations</b> Fatal, Injury, Property Damage Only, Unknown Crash Type				