


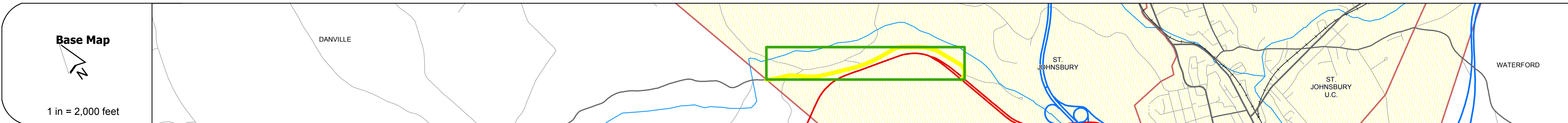
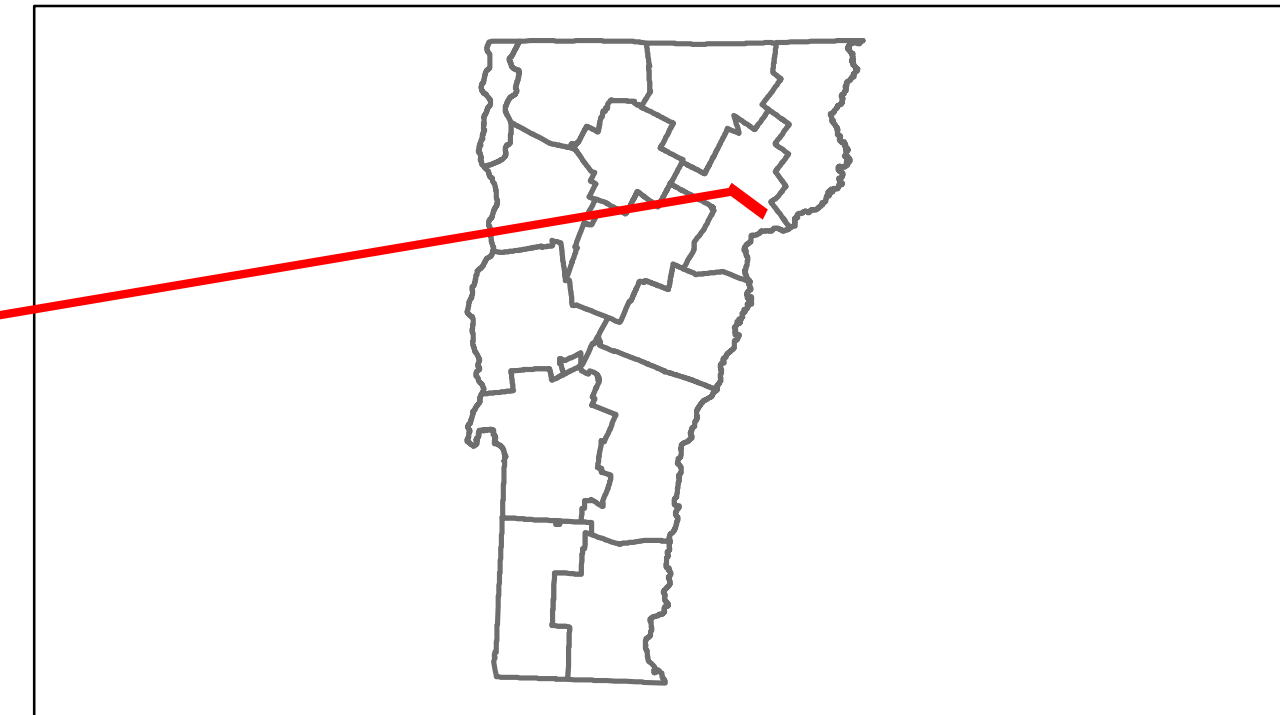


Route Log Progress Chart

DRAFT

Please Note: Errors and Omissions May Exist.
Contact the VTrans Mapping Unit with questions or concerns.

DISTRICT	TOWN	ROUTE
7	ST. JOHNSBURY	Min-7023



Curves	
---------------	--

Grades	
---------------	--





Maintenance Garage	(Not State Maintained)
---------------------------	------------------------

Traffic Counters	66C319
-------------------------	--------

Functional Class	16
-------------------------	----

Speed Zone	
-------------------	--



DESCRIPTION BLOCK

Historic Projects Retreatment, Resurface, Unknown, Bituminous Mix, Skimmy Mix, Bituminous Seal, Bituminous Concrete, Surface Treated Gravel, Plant Mix, Reclaimed Base and Bituminous Concrete, Concrete	Functional Class Legend for Functional Class 1-19 and Speed Zones 25-65.	Curves Left, Right, Grades (grade up, grade down)	Road Widths Traffic Counters (counter ID)	AADT Crash Locations (Fatal, Property Damage Only, Injury, Unknown Crash Type)	Mileage by Functional Class By Sheet 7023 16 - Urban - Minor Arterial 1.400 Total Mileage: 1.400 mi	Mileage by Town By Sheet ST. JOHNSBURY - S70230311 1.4 of 1.4 Total Mileage: 1.4 mi	DISTRICT 7	TOWN ST. JOHNSBURY	Date: 05/22/14 1 of 1 TWN mileage: 0.0 to 1.4	ROUTE Min-7023 ETE mileage: 0.0 to 1.4
--	--	---	---	--	---	---	----------------------	------------------------------	---	---