










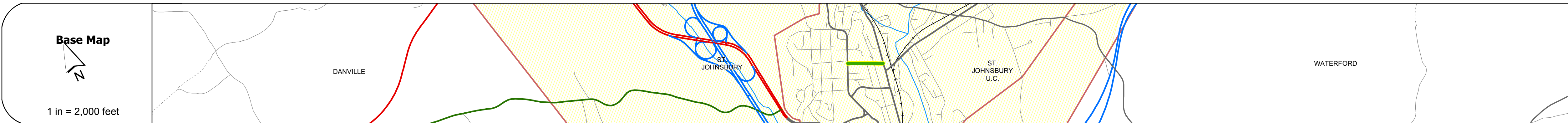
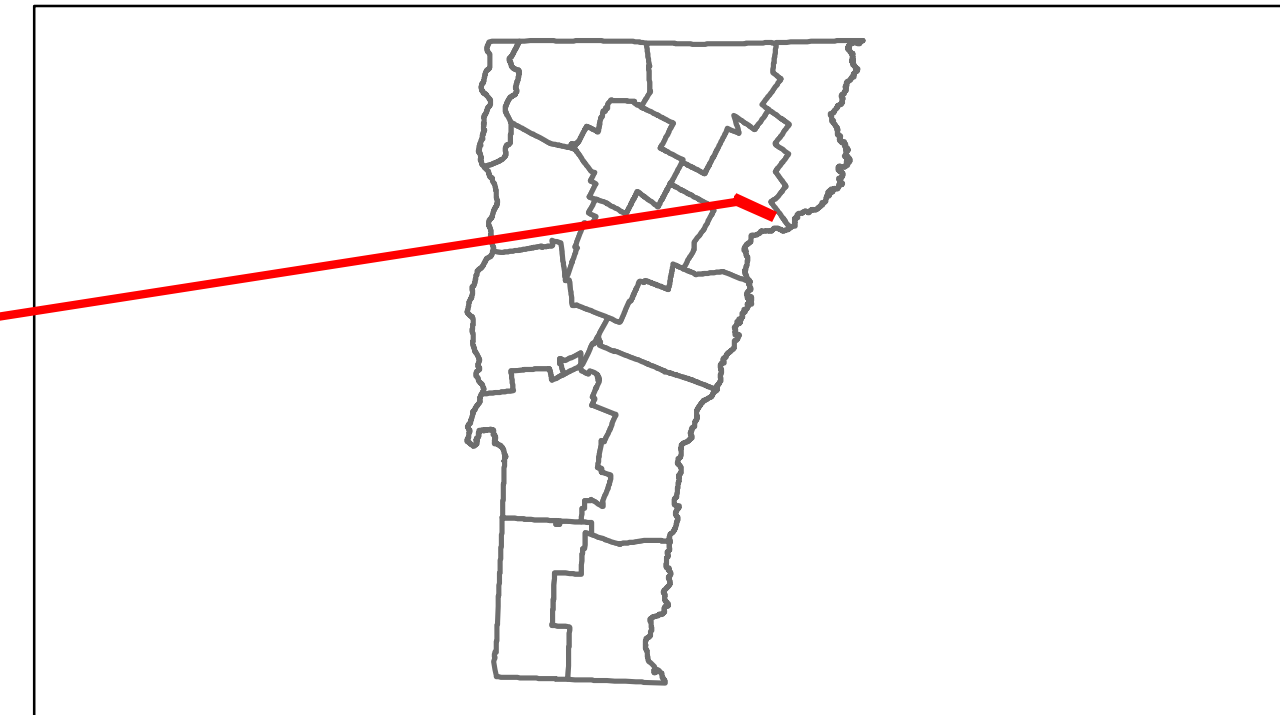


Route Log Progress Chart

DRAFT

Please Note: Errors and Omissions May Exist.
Contact the VTrans Mapping Unit with questions or concerns.

| | | |
|----------|---------------|----------|
| DISTRICT | TOWN | ROUTE |
| 7 | ST. JOHNSBURY | Min-7022 |



DESCRIPTION BLOCK

| | | | | | | | | | |
|--|--|------------------------------|----------------------------|------------------------|--|---|----------------------|---|--|
| Historic Projects Retreatment, Resurface, Unknown, Bituminous Mix, Skimmy Mix, Bituminous Seal, Bituminous Concrete, Concrete, Gravel, Surface Treated Gravel, Plant Mix, Reclaimed Base and Bituminous Concrete, Concrete | Functional Class 1, 2, 6, 7, 8, 11, 12, 14, 16, 17, 19 | Curves Left, Right | Road Widths (ft) | AADT (count) | Mileage by Functional Class By Sheet 7022 17 - Urban - collector 0.210 | Mileage by Town By Sheet ST. JOHNSBURY - S70220311 0.21 of 0.21 | DISTRICT 7 | TOWN ST. JOHNSBURY | Date: 05/22/14 ROUTE Min-7022 ETE mileage: 0.0 to 0.21 |
| Crash Locations Fatal, Injury, Property Damage Only, Unknown Crash Type | | | | | | Total Mileage: 0.21 mi | | 1 of 1 TWN mileage: 0.0 to 0.21 | ROUTE Min-7022 ETE mileage: 0.0 to 0.21 |