

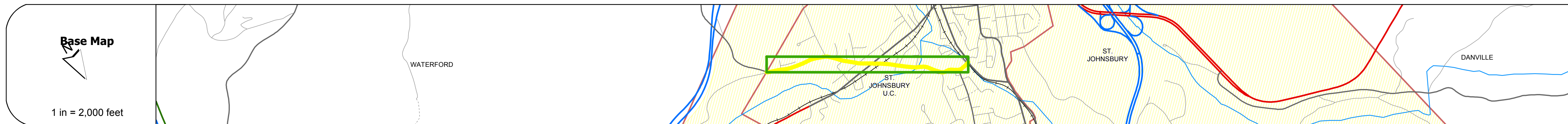
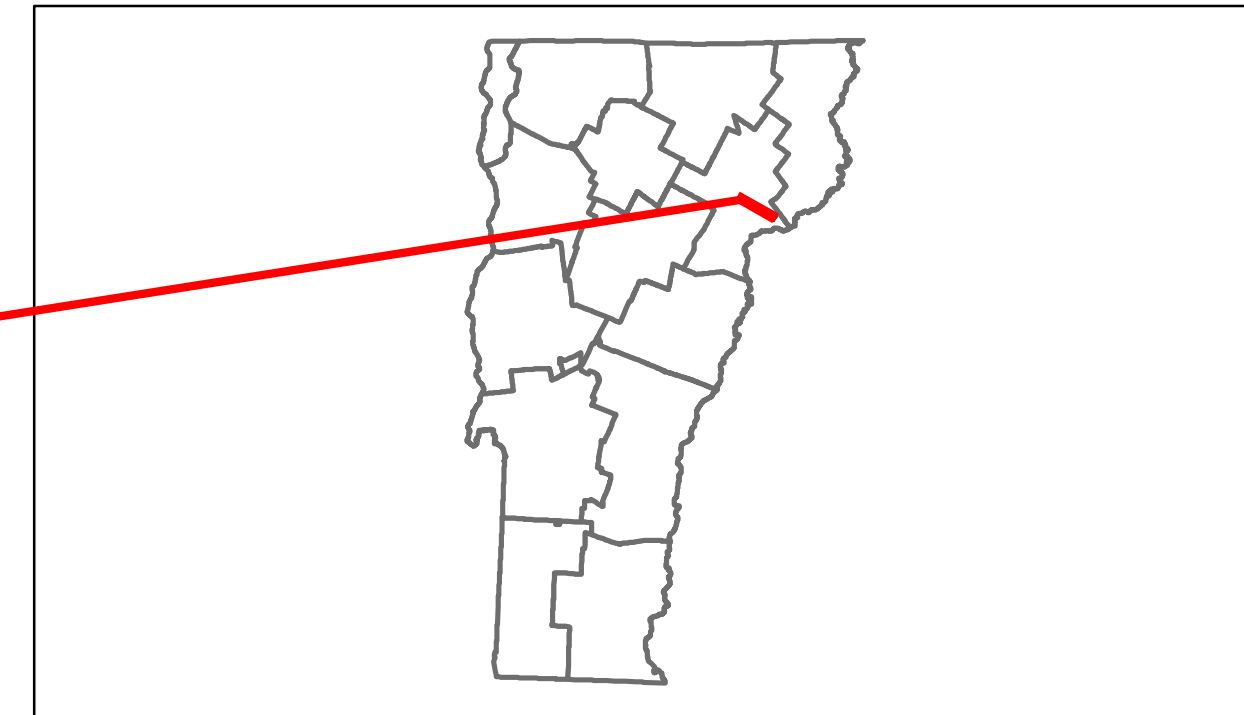


Route Log Progress Chart

DRAFT

Please Note: Errors and Omissions May Exist.
Contact the VTrans Mapping Unit with questions or concerns.

DISTRICT	TOWN	ROUTE
7	ST. JOHNSBURY	Min-7012



DESCRIPTION BLOCK

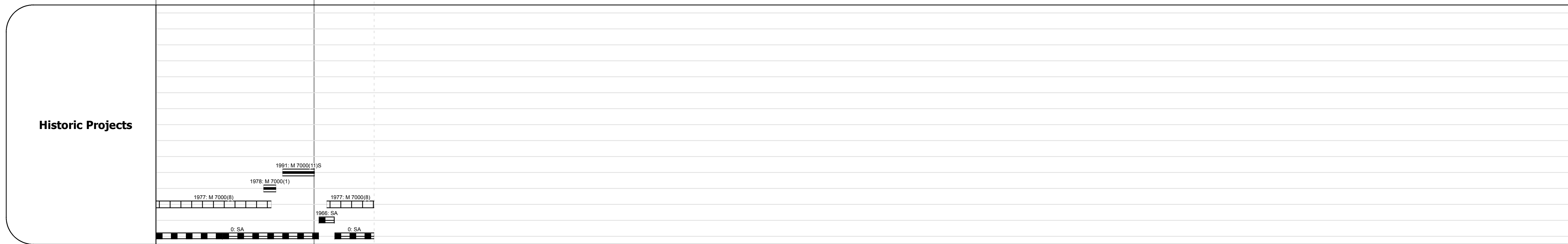
Bridge 19:
Stringer/multi-beam or girder - 1933
Structure No. 207012001903112
Length: 74'
Width: 27.4'
Facility Carried: CITY CONCD
Bridge Type: ROLLED BEAM
Features Intersected: MOOSE RIVER
Surface: Bituminous
Maintenance/Ownership: City/Municipal

Bridge 12:
Stringer/multi-beam or girder - 1928
Structure No. 207012001203112
Length: 143'
Width: 33.3'
Facility Carried: CITY CONCD
Bridge Type: 2 SPAN ROLLED BEAM
Features Intersected: PASSUMPSIC RIVER
Surface: Bituminous
Maintenance/Ownership: City/Municipal

Travellane	22	28	22	28	24	30
Roadway	24	28	22	28	24	30
Lane Count						
Base						
Subbase						

Curves	
--------	--

Grades	
--------	--



Maintenance Garage	(Not State Maintained)
--------------------	------------------------

Traffic Counters	56C03556C175 56C174 56C173 56C172
------------------	-----------------------------------

Functional Class	16
------------------	----

Speed Zone	
------------	--

AADT Counts	2012	1500	2300	1200	4100	3800
	2011	1500	2300	1200	4100	3800
	2010	1500	2300	1200	4100	3800
	2009	1500	2300	1200	4100	3800
	2008	1500	2300	1900	4300	4000

Crash Locations	2012				
	2011				
	2010				
	2009				
	2008				

Historic Projects Retreatment, Resurface, Unknown, Bituminous Mix, Skimmy Mix, Bituminous Seal, Bituminous Concrete, Surface Treated Gravel, Plant Mix, Reclaimed Base and Bituminous Concrete, Concrete	Functional Class 1-19, 6-16, Speed Zones 25-65	Curves Left, Right, Grades: grade up, grade down	Road Widths Traffic Counters (counter ID)	AADT Crash Locations: Fatal, Injury, Property Damage Only, Unknown Crash Type	Mileage by Functional Class By Sheet 7012 16 - Urban - Minor Arterial 1.380 Total Mileage: 1.380 mi	Mileage by Town By Sheet ST. JOHNSBURY - S70120311 1.38 of 1.38 Total Mileage: 1.38 mi	DISTRICT 7	TOWN ST. JOHNSBURY	Date: 05/22/14 1 of 1 TWN mileage: 0.0 to 1.38	ROUTE Min-7012 ETE mileage: 0.0 to 1.38
--	--	--	---	---	---	--	----------------------	------------------------------	--	--

For More Information Contact - Vermont Agency of Transportation, Policy, Planning and Intermodal Development Division - Mapping Unit, 1 National Life Drive, Montpelier, VT 05633-5001 Telephone: 802-828-2600.