







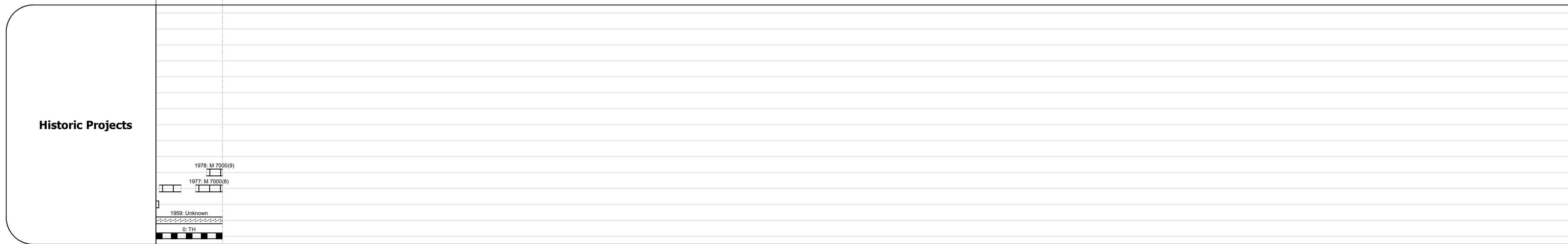



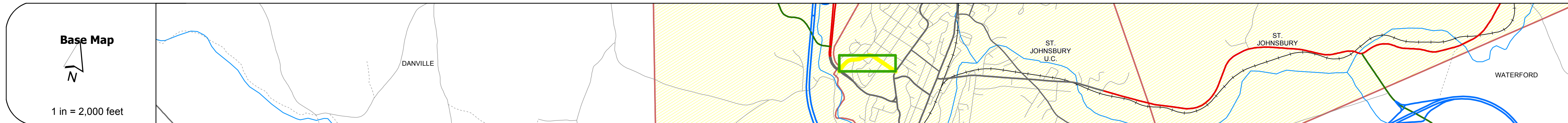
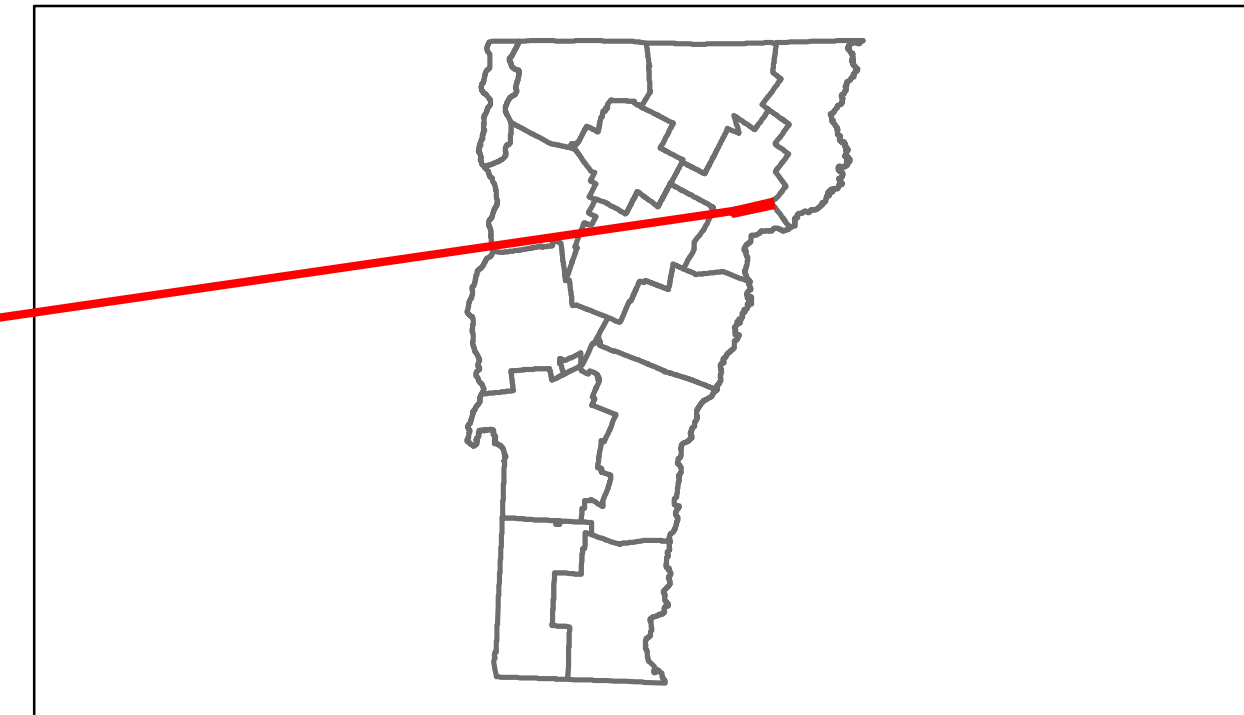


Route Log Progress Chart

DRAFT

Please Note: Errors and Omissions May Exist.
Contact the VTrans Mapping Unit with questions or concerns.

DISTRICT	TOWN	ROUTE
7	ST. JOHNSBURY	Min-7006



DESCRIPTION BLOCK

Historic Projects Retreatment, Resurface, Unknown, Bituminous Mix, Skimmy Mix, Bituminous Seal, Bituminous Concrete, Concrete, Gravel, Surface Treated Gravel, Plant Mix, Reclaimed Base and Bituminous Concrete	Functional Class Legend for classes 1-19 and Speed Zones 25-65	Curves Left, Right, Grades (grade up, grade down)	Road Widths Traffic Counters (counter ID)	AADT Crash Locations (Fatal, Injury, Property Damage Only, Unknown Crash Type)	Mileage by Functional Class By Sheet 7006 17 - Urban - collector 0.420 Total Mileage: 0.420 mi	Mileage by Town By Sheet ST. JOHNSBURY - S70060311 0.42 of 0.42 Total Mileage: 0.42 mi	DISTRICT 7	TOWN ST. JOHNSBURY	Date: 05/22/14 1 of 1 TWN mileage: 0.0 to 0.42	ROUTE Min-7006 ETE mileage: 0.0 to 0.42
--	--	---	---	--	--	--	----------------------	------------------------------	--	--