




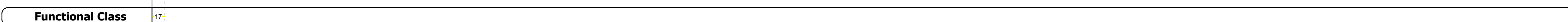





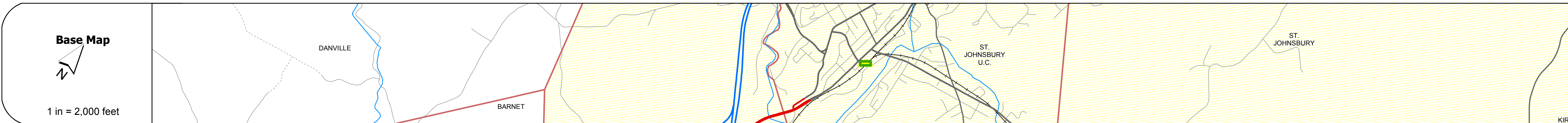
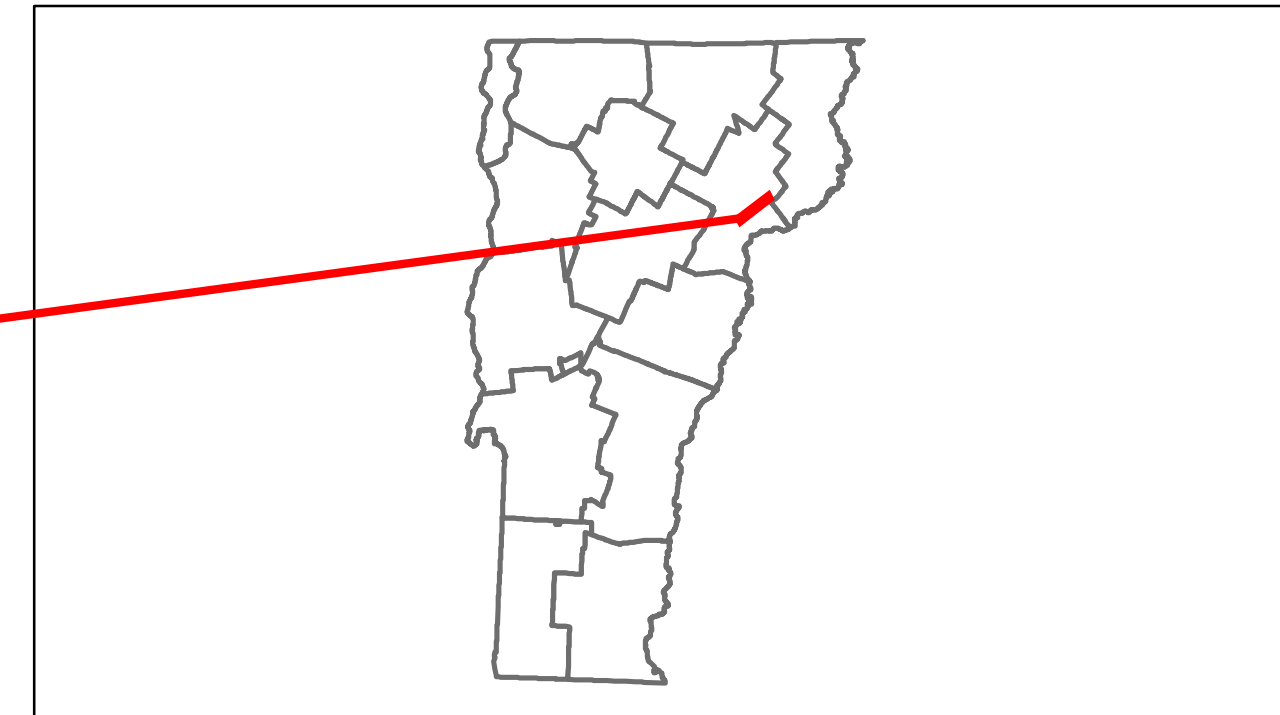


Route Log Progress Chart

DRAFT

Please Note: Errors and Omissions May Exist.
Contact the VTrans Mapping Unit with questions or concerns.

DISTRICT	TOWN	ROUTE
7	ST. JOHNSBURY	Min-7004



DESCRIPTION BLOCK	

Historic Projects Retreatment, Resurface, Unknown, Bituminous Mix, Skimmy Mix, Bituminous Seal, Bituminous Concrete, Concrete, Gravel, Surface Treated Gravel, Plant Mix, Reclaimed Base and Bituminous Concrete	Functional Class 1, 2, 6, 7, 8, 11, 12, 14, 16, 17, 19	Curves Left, Right	Road Widths Traffic Counters (counter ID)	AADT Crash Locations: Fatal, Injury, Property Damage Only, Unknown Crash Type	Mileage by Functional Class By Sheet 7004 17 - Urban - Collector 0.080	Mileage by Town By Sheet ST. JOHNSBURY - S70040311 0.08 of 0.08	DISTRICT 7	TOWN ST. JOHNSBURY	Date: 05/22/14 1 of 1 TWN mileage: 0.0 to 0.08	ROUTE Min-7004 ETE mileage: 0.0 to 0.08
					Total Mileage: 0.080 mi					