



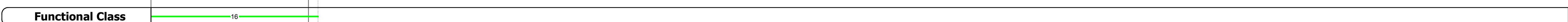





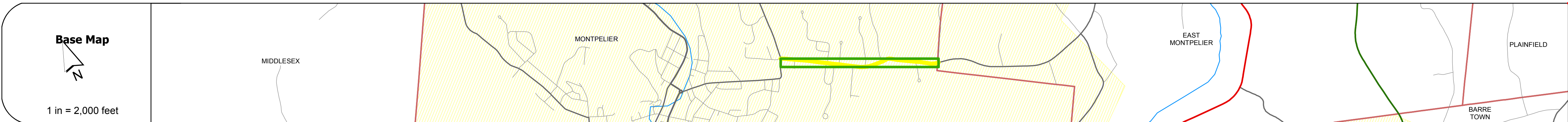
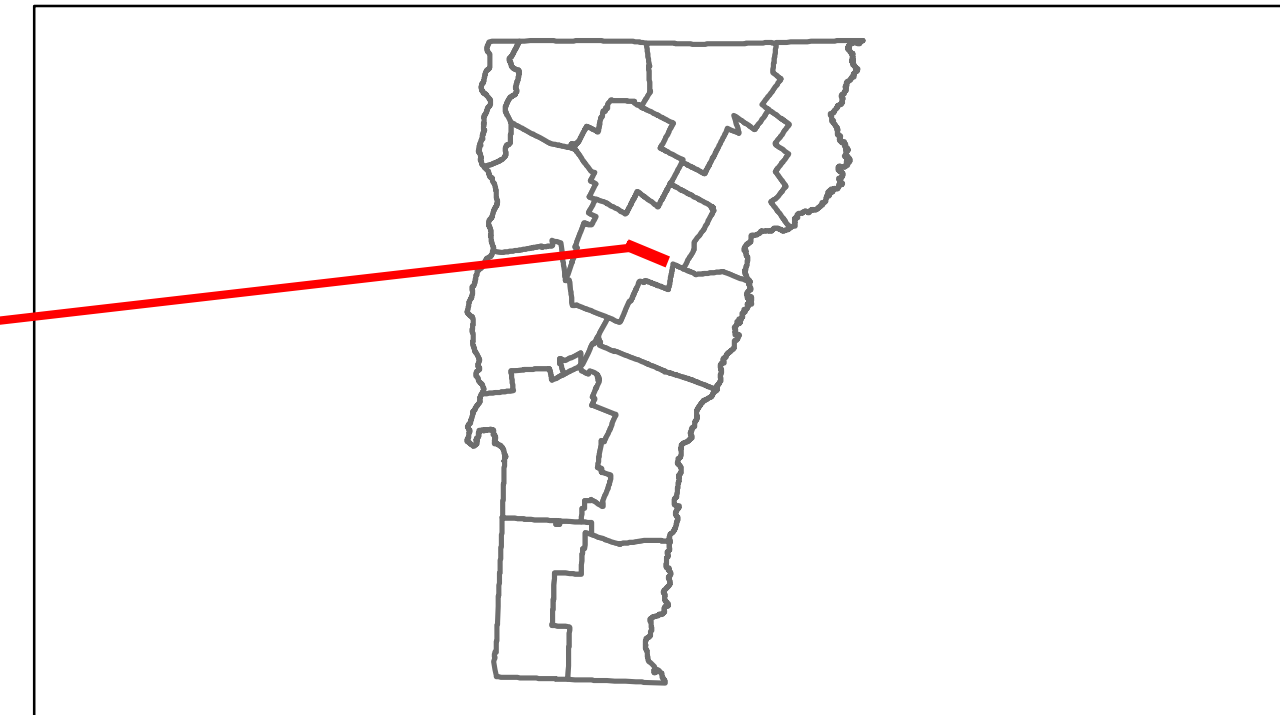


Route Log Progress Chart

DRAFT

Please Note: Errors and Omissions May Exist.
Contact the VTrans Mapping Unit with questions or concerns.

DISTRICT	TOWN	ROUTE
6	MONTPELIER	Min-6430



DESCRIPTION BLOCK

Historic Projects Retreatment, Resurface, Unknown, Bituminous Mix, Skimmy Mix, Bituminous Seal, Bituminous Concrete, Surface Treated Gravel, Plant Mix, Reclaimed Base and Bituminous Concrete, Concrete	Functional Class 1-19, 6-16, Speed Zones: 25, 30, 35, 40, 45, 50, 55, 60, 65	Curves Left, Right, Grades: grade up, grade down	Road Widths Traffic Counters (counter ID)	AADT Crash Locations: Fatal, Injury, Property Damage Only, Unknown Crash Type	Mileage by Functional Class By Sheet 6430 16 - Urban - Minor Arterial 1.060 Total Mileage: 1.060 mi	Mileage by Town By Sheet MONTPELIER - S64301211 1.06 of 1.06 Total Mileage: 1.06 mi	DISTRICT 6	TOWN MONTPELIER	Date: 05/22/14 1 of 1 TWN mileage: 0.0 to 1.06	ROUTE Min-6430 ETE mileage: 0.0 to 1.06
--------------------------------------------------------------------------------------------------------------------------------------------------------------------------------------------------------------------	----------------------------------------------------------------------------------------	------------------------------------------------------------	-----------------------------------------------------	-----------------------------------------------------------------------------------------	-------------------------------------------------------------------------------------------------------------------------	---------------------------------------------------------------------------------------------------------	----------------------	---------------------------	--------------------------------------------------------------------	------------------------------------------------------