


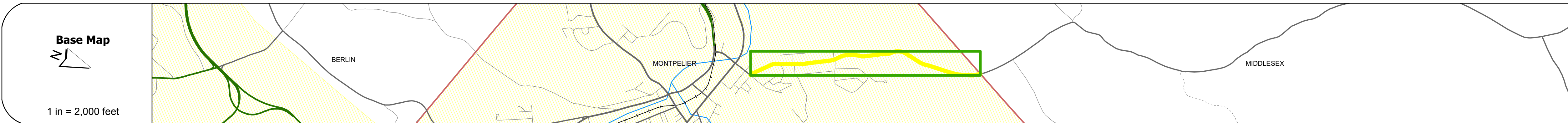
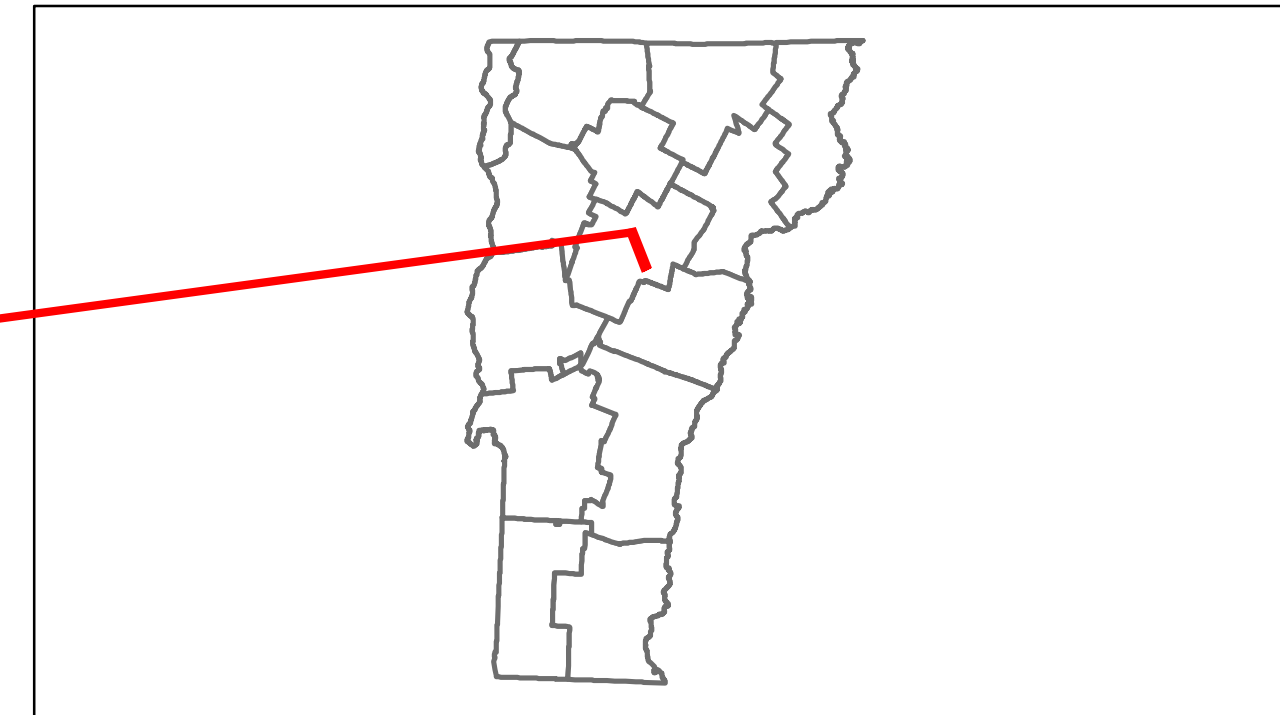


Route Log Progress Chart

DRAFT


Please Note: Errors and Omissions May Exist.
Contact the VTrans Mapping Unit with questions or concerns.

DISTRICT	TOWN	ROUTE
6	MONTPELIER	Min-6428



Curves	
---------------	--

Grades	
---------------	--



Maintenance Garage	(Not State Maintained)
---------------------------	------------------------

Traffic Counters	64284, 64285, 64286
-------------------------	---------------------

Functional Class	17
-------------------------	----

Speed Zone	
-------------------	--

AADT Counts	2012: 2100, 1400, 990
2011	2100, 1400, 1000
2010	2100, 1400, 1000
2009	2100, 1400, 1000
2008	2100, 1400, 1000

Crash Locations	2012: 0
2011	0
2010	0
2009	0
2008	0

DESCRIPTION BLOCK

Historic Projects Retreatment, Resurface, Unknown, Bituminous Mix, Skimny Mix, Bituminous Seal, Bituminous Concrete, Surface Treated Gravel, Plant Mix, Reclaimed Base and Bituminous Concrete, Concrete	Functional Class 1, 2, 6, 7, 8, 11, 12, 14, 16, 17, 19	Curves Left, Right	Grades grade up, grade down	Road Widths Traffic Counters (counter ID)	AADT Crash Locations: Fatal, Injury, Property Damage Only, Unknown Crash Type	Mileage by Functional Class By Sheet 6428 17 - Urban - collector 1.560	Mileage by Town By Sheet MONTPELIER - S64281211 1.56 of 1.56	DISTRICT 6	TOWN MONTPELIER	Date: 05/22/14 ROUTE Min-6428 ETE mileage: 0.0 to 1.56
						Total Mileage: 1.560 mi		Total Mileage: 1.56 mi		1 of 1 TWN mileage: 0.0 to 1.56