










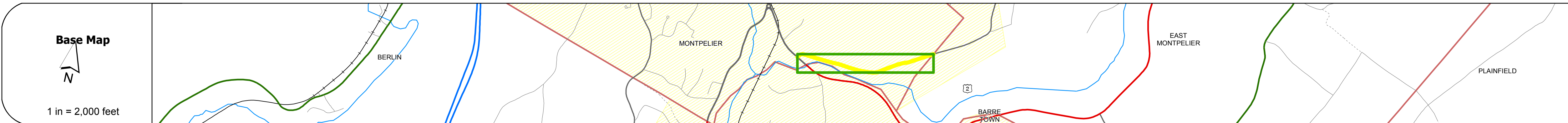
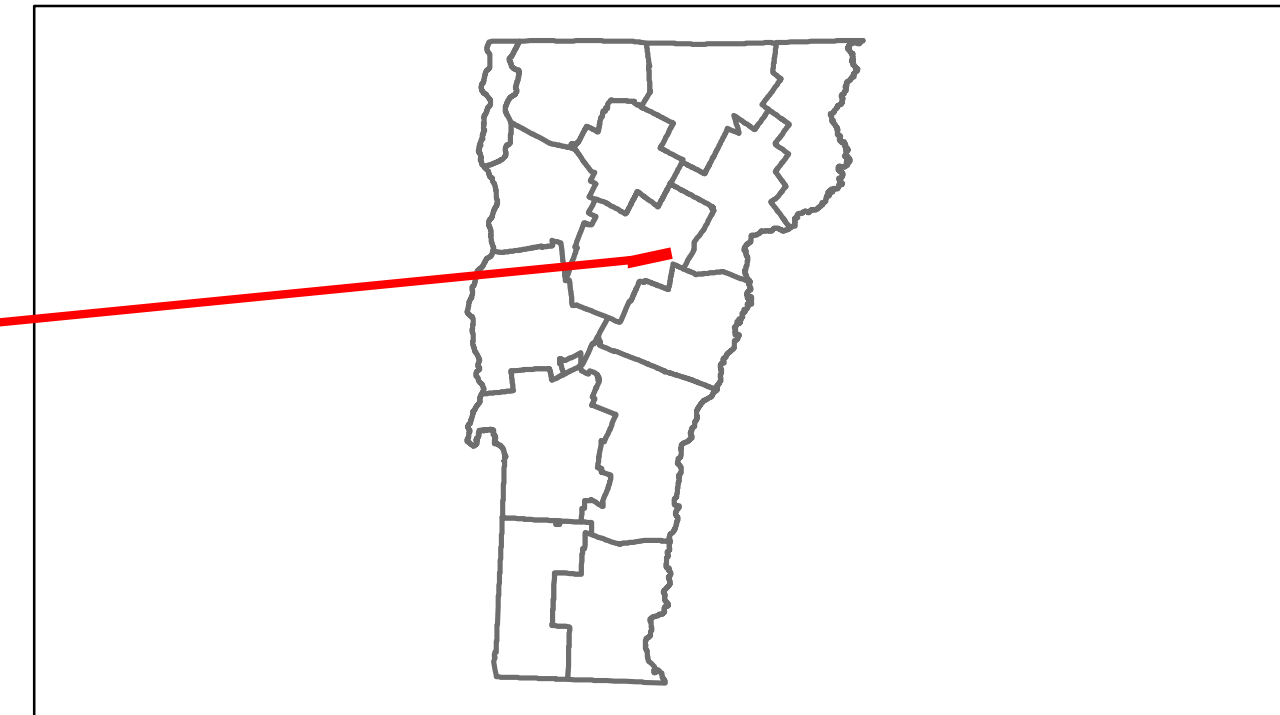


# Route Log Progress Chart

**DRAFT**

Please Note: Errors and Omissions May Exist.  
Contact the VTrans Mapping Unit with questions or concerns.

DISTRICT	TOWN	ROUTE
6	MONTPELIER	Min-6414



DESCRIPTION BLOCK	

<b>Historic Projects</b> Retreatment, Resurface, Unknown, Bituminous Mix, Skimmy Mix, Bituminous Seal, Concrete, Gravel, Surface Treated Gravel, Plant Mix, Reclaimed Base and Bituminous Concrete, Concrete	<b>Functional Class</b> Legend for Functional Classes 1-19 and Speed Zones 25-65.	<b>Curves</b> Left, Right, Grades (grade up, grade down)	<b>Road Widths</b> Traffic Counters (counter ID)	<b>AADT</b> Crash Locations (Fatal, Injury, Property Damage Only, Unknown Crash Type)	<b>Mileage by Functional Class By Sheet</b> 6414 17 - Urban - collector 0.910 <b>Total Mileage: 0.910 mi</b>	<b>Mileage by Town By Sheet</b> MONTPELIER - S64141211 0.91 of 0.91 <b>Total Mileage: 0.91 mi</b>	<b>DISTRICT</b> 6	<b>TOWN</b> MONTPELIER	<b>Date:</b> 05/22/14 <b>1 of 1</b> TWN mileage: 0.0 to 0.91	<b>ROUTE</b> Min-6414 ETE mileage: 0.0 to 0.91
---	--	---	---	--	--	---	----------------------	---------------------------	--	--