




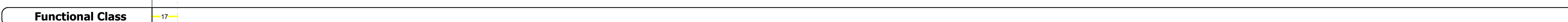





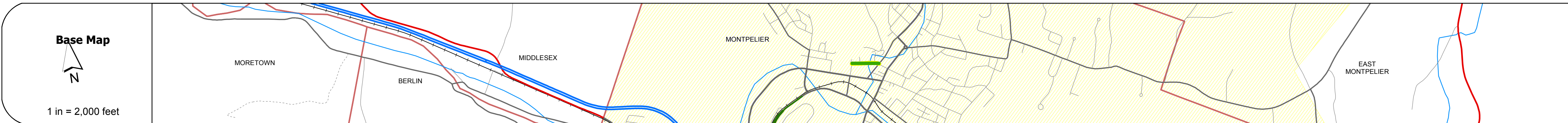
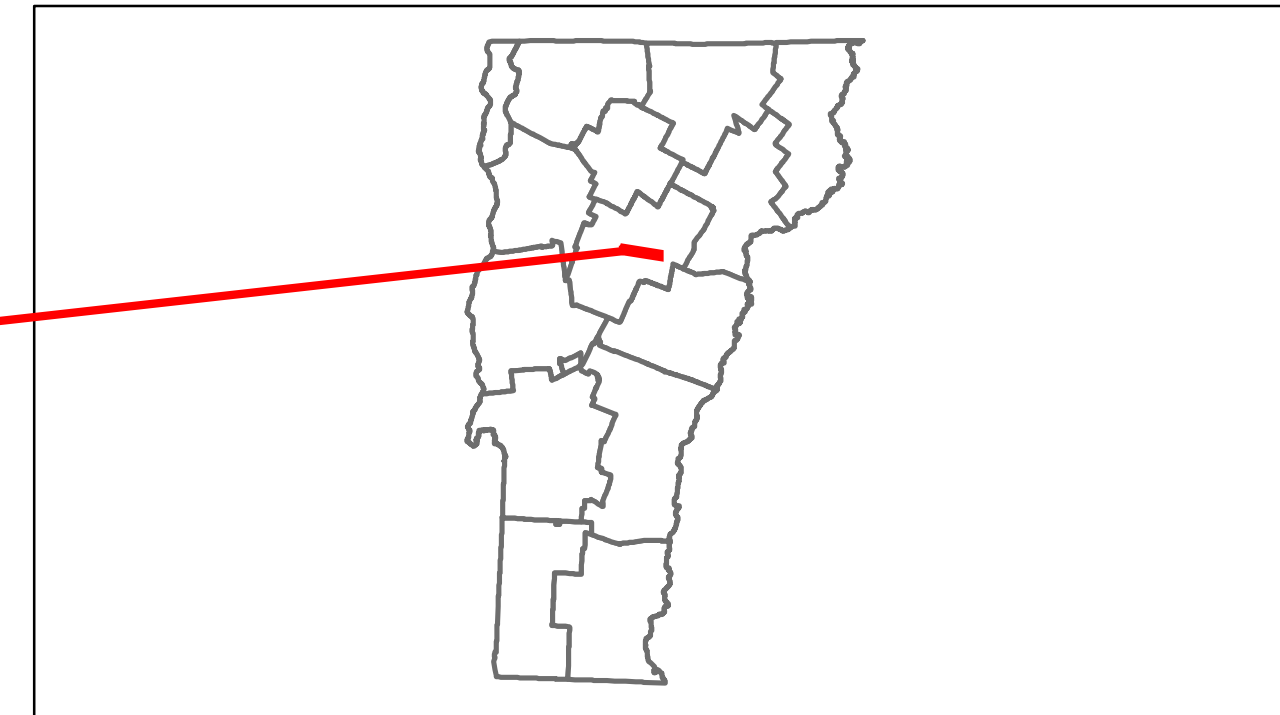


Route Log Progress Chart

DRAFT

Please Note: Errors and Omissions May Exist.
Contact the VTrans Mapping Unit with questions or concerns.

DISTRICT	TOWN	ROUTE
6	MONTPELIER	Min-6410



DESCRIPTION BLOCK	

Historic Projects Retreatment, Resurface, Unknown, Bituminous Mix, Skimmy Mix, Bituminous Seal, Bituminous Concrete, Concrete, Gravel, Surface Treated Gravel, Plant Mix, Reclaimed Base and Bituminous Concrete	Functional Class 1, 2, 6, 7, 8, 11, 12, 14, 16, 17, 19	Curves Left, Right	Road Widths (ft)	AADT (count)	Mileage by Functional Class By Sheet 6410 17 - Urban - collector 0.160	Mileage by Town By Sheet MONTPELIER - S64101211 0.16 of 0.16	DISTRICT 6	TOWN MONTPELIER	Date: 05/22/14 ROUTE Min-6410 ETE mileage: 0.0 to 0.16
Crash Locations Fatal, Injury, Property Damage Only, Unknown Crash Type	Speed Zones 25, 30, 35, 40, 45, 50, 55, 60, 65	Grades grade up, grade down	Traffic Counters (counter ID)	Crash Locations Fatal, Injury, Property Damage Only, Unknown Crash Type	Total Mileage: 0.160 mi	Total Mileage: 0.16 mi	1 of 1 TWN mileage: 0.0 to 0.16	ROUTE Min-6410 ETE mileage: 0.0 to 0.16	