


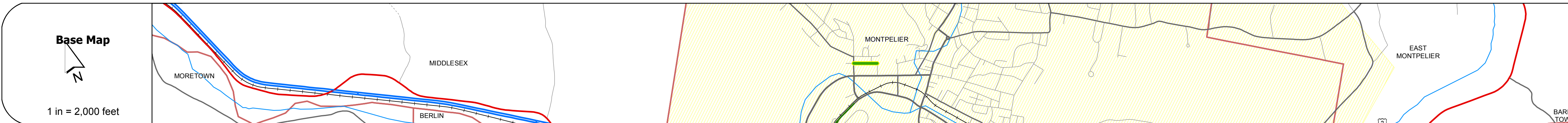
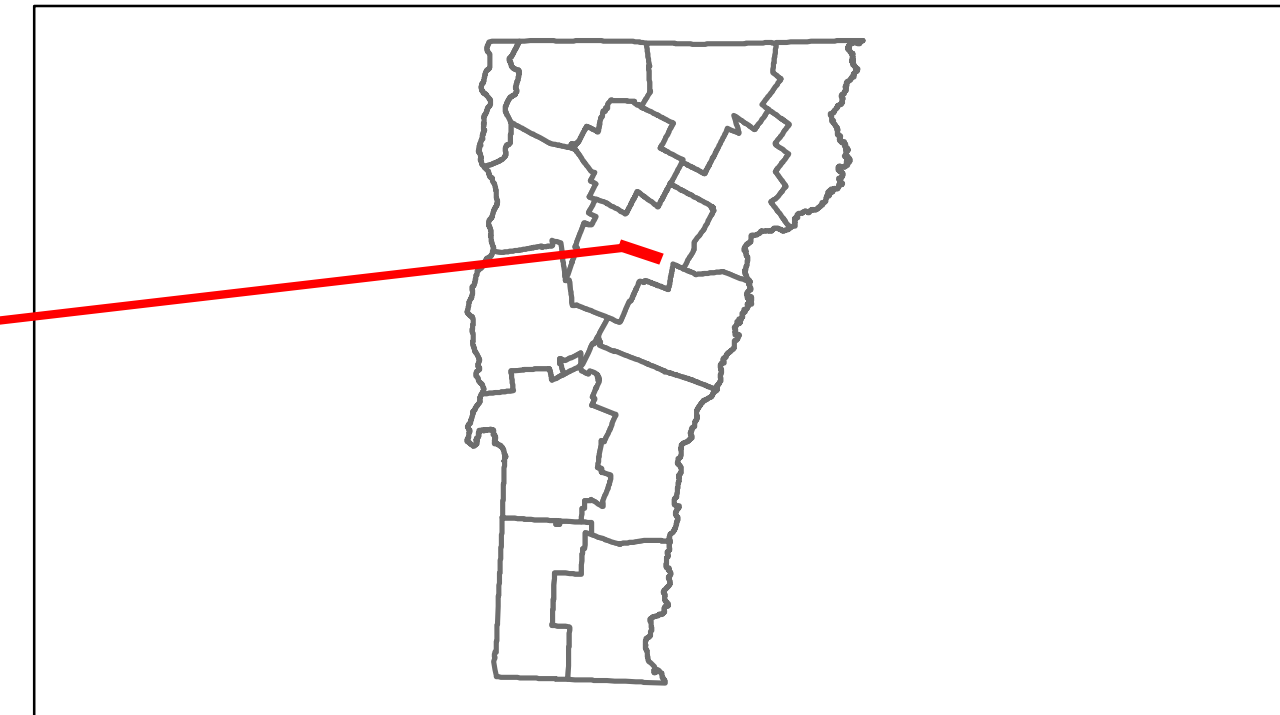


Route Log Progress Chart

DRAFT

Please Note: Errors and Omissions May Exist.
Contact the VTrans Mapping Unit with questions or concerns.

DISTRICT	TOWN	ROUTE
6	MONTPELIER	Min-6404



Curves	
--------	--

Grades	
--------	--

Historic Projects	
-------------------	--

Maintenance Garage	
--------------------	--

Traffic Counters	
------------------	--

Functional Class	17
------------------	----

Speed Zone	
------------	--

AADT Counts	2012: 480 2011: 480 2010: 480 2009: 480 2008: 480
-------------	---

Crash Locations	2012 2011 2010 2009 2008
-----------------	--------------------------------------

DESCRIPTION BLOCK

Historic Projects Retreatment, Resurface, Unknown, Bituminous Mix, Skimmy Mix, Bituminous Seal, Concrete, Gravel, Surface Treated Gravel, Plant Mix, Reclaimed Base and Bituminous Concrete	Functional Class 1, 2, 6, 7, 8, 11, 12, 14, 16, 17, 19	Curves Left, Right	Road Widths Traffic Counters (counter ID)	AADT Crash Locations: Fatal, Injury, Property Damage Only, Unknown Crash Type	Mileage by Functional Class By Sheet 6404 17 - Urban - collector 0.150 Total Mileage: 0.150 mi	Mileage by Town By Sheet MONTPELIER - S64041211 0.15 of 0.15 Total Mileage: 0.15 mi	DISTRICT 6	TOWN MONTPELIER	Date: 05/22/14 1 of 1 TWN mileage: 0.0 to 0.15	ROUTE Min-6404 ETE mileage: 0.0 to 0.15
---	--	------------------------------	---	---	--	---	----------------------	---------------------------	--	--