


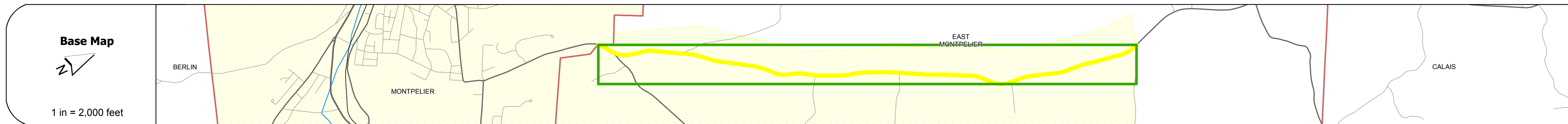
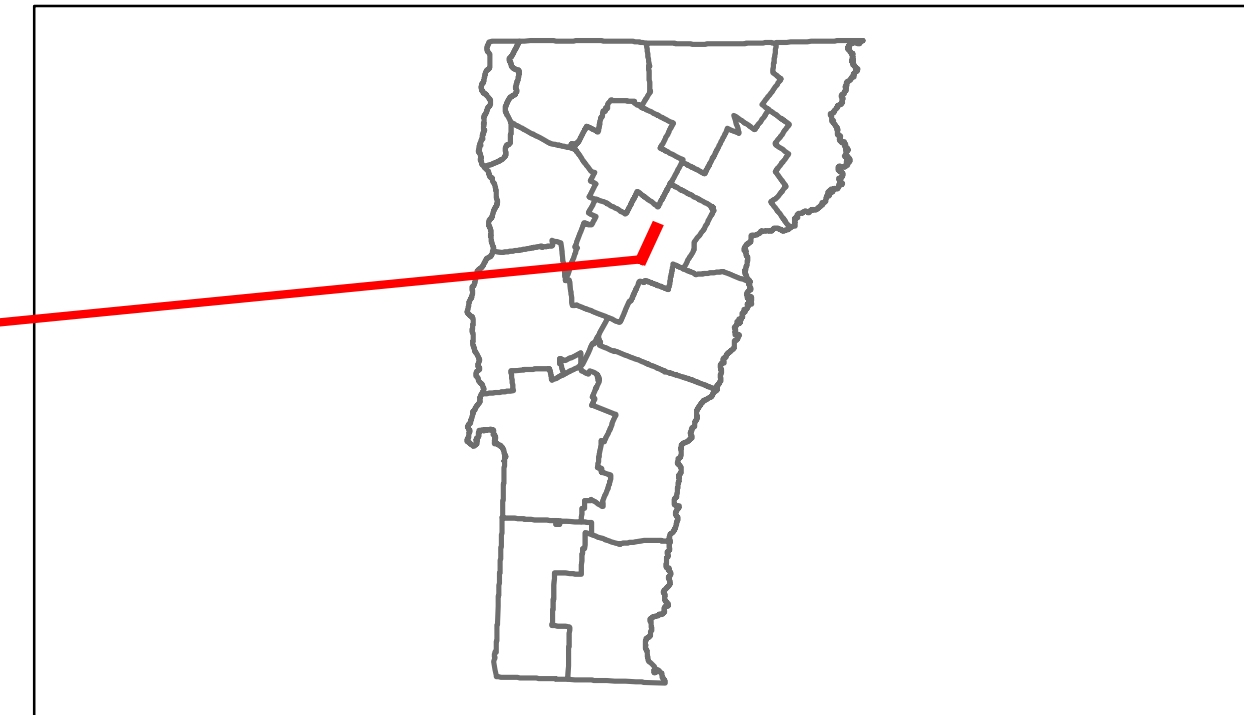


Route Log Progress Chart

DRAFT

Please Note: Errors and Omissions May Exist.
Contact the VTrans Mapping Unit with questions or concerns.


| | | |
|----------|-----------------|----------|
| DISTRICT | TOWN | ROUTE |
| 6 | EAST MONTPELIER | Min-6303 |



| | | | |
|--------------------|------------|------------|------------|
| Road Widths | Travellane | 20 | 22 |
| | Roadway | 22 | 24 |
| | Lane Count | | |
| | Base | | |
| | Subbase | 13" Gravel | 18" Gravel |

| | |
|---------------|--|
| Curves | |
|---------------|--|

| | |
|---------------|--|
| Grades | |
|---------------|--|



| | |
|---------------------------|------------------------|
| Maintenance Garage | (Not State Maintained) |
|---------------------------|------------------------|

| | | |
|-------------------------|--------|--------|
| Traffic Counters | 66W449 | 66W321 |
|-------------------------|--------|--------|

| | |
|-------------------------|----|
| Functional Class | 16 |
|-------------------------|----|

| | |
|-------------------|--|
| Speed Zone | |
|-------------------|--|

| | | |
|--------------------|------|------|
| AADT Counts | 2012 | 1300 |
| | 2011 | 1300 |
| | 2010 | 1300 |
| | 2009 | 1300 |
| | 2008 | 1400 |

| | | |
|------------------------|------|--|
| Crash Locations | 2012 | |
| | 2011 | |
| | 2010 | |
| | 2009 | |
| | 2008 | |

DESCRIPTION BLOCK

| | | | | | | | | | | |
|---|---|---|---|---|--|--|----------------------|--------------------------------|--|--|
| Historic Projects Retreatment, Resurface, Unknown, Bituminous Mix, Skippy Mix, Bituminous Seal, Concrete, Gravel, Surface Treated Gravel, Plant Mix, Reclaimed Base and Bituminous Concrete, Concrete | Functional Class 1-19 Speed Zones 25, 30, 35, 40, 45, 50, 55, 60, 65 | Curves Left, Right Grades grade up, grade down | Road Widths (ft) Traffic Counters (counter ID) | AADT (count) Crash Locations Fatal, Injury, Property Damage Only, Unknown Crash Type | Mileage by Functional Class By Sheet 6303 16 - Urban - Minor Arterial 3.510 Total Mileage: 3.51 mi | Mileage by Town By Sheet EAST MONTPELIER - s63031207 3.51 of 3.51 Total Mileage: 3.51 mi | DISTRICT 6 | TOWN EAST MONTPELIER | Date: 05/22/14 1 of 1 TWN mileage: 0.0 to 3.51 | ROUTE Min-6303 ETE mileage: 0.0 to 3.51 |
|---|---|---|---|---|--|--|----------------------|--------------------------------|--|--|

For More Information Contact - Vermont Agency of Transportation, Policy, Planning and Intermodal Development Division - Mapping Unit, 1 National Life Drive, Montpelier, VT 05633-5001 Telephone: 802-828-2600.