




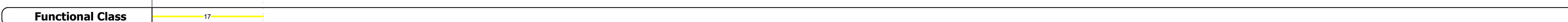





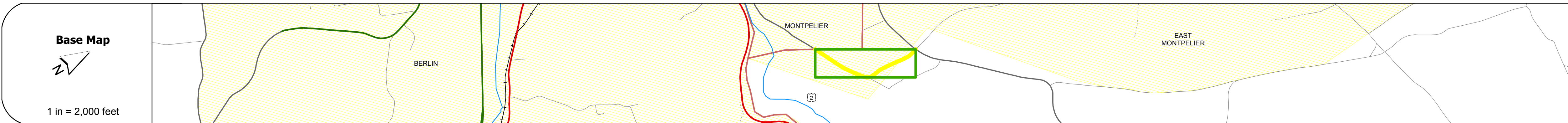
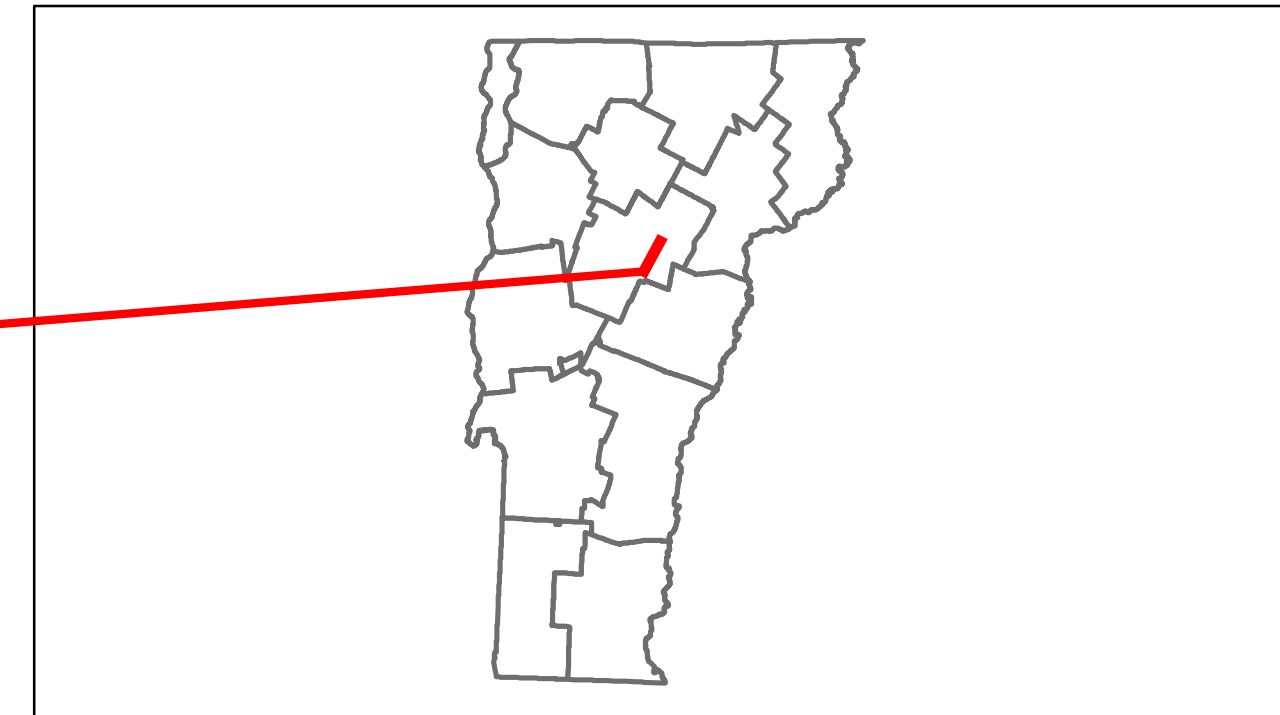


Route Log Progress Chart

DRAFT

Please Note: Errors and Omissions May Exist.
Contact the VTrans Mapping Unit with questions or concerns.

DISTRICT	TOWN	ROUTE
6	EAST MONTPELIER	Min-6302



DESCRIPTION BLOCK	

Historic Projects Retreatment, Resurface, Unknown, Bituminous Mix, Skimmy Mix, Bituminous Seal, Bituminous Concrete, Surface Treated Gravel, Plant Mix, Reclaimed Base and Bituminous Concrete, Concrete	Functional Class 1, 2, 6, 7, 8, 11, 12, 14, 16, 17, 19	Curves Left, Right	Road Widths (ft)	AADT (count)	Mileage by Functional Class By Sheet 6302 17 - Urban - collector 0.700	Mileage by Town By Sheet EAST MONTPELIER - s63021207 0.7 of 0.7	DISTRICT 6	TOWN EAST MONTPELIER	Date: 05/22/14 ROUTE Min-6302 ETE mileage: 0.0 to 0.7
Crash Locations Fatal, Injury, Property Damage Only, Unknown Crash Type					Total Mileage: 0.700 mi		Total Mileage: 0.7 mi		1 of 1 TWN mileage: 0.0 to 0.7