





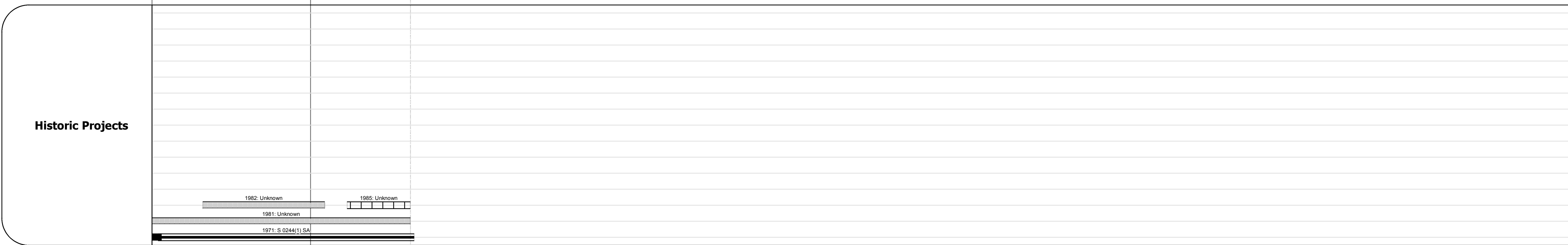



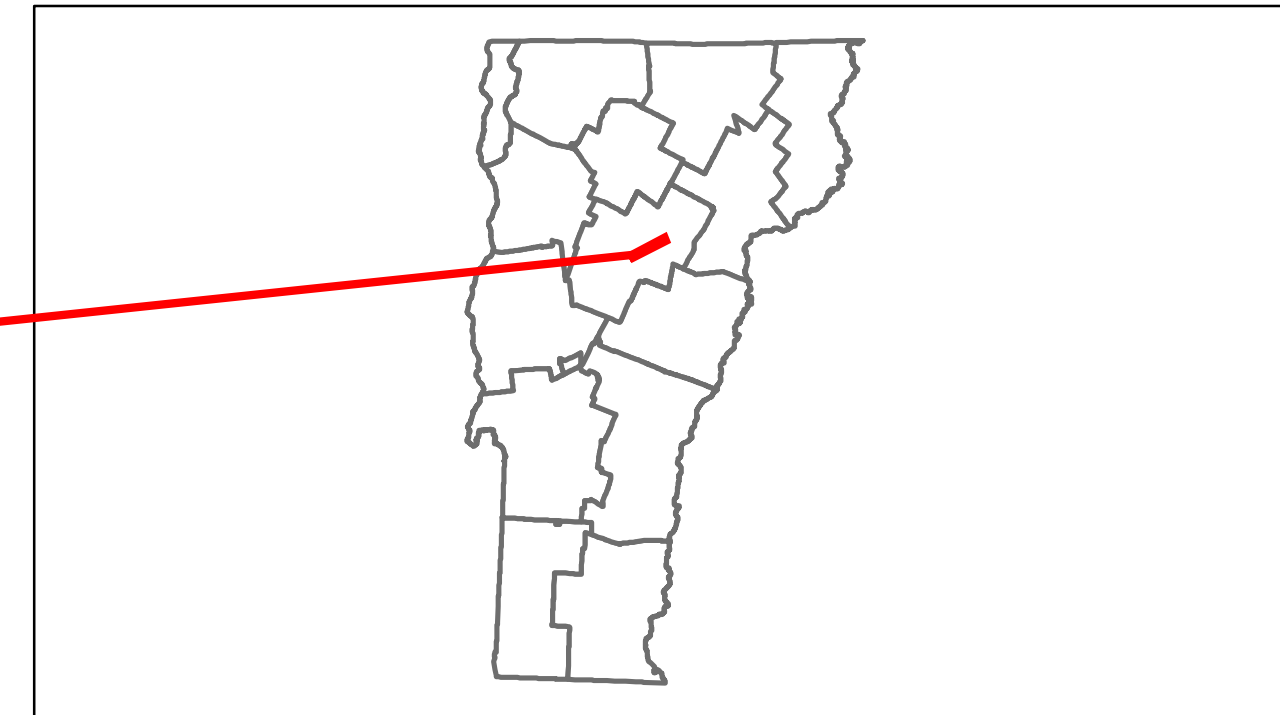


Route Log Progress Chart

DRAFT

Please Note: Errors and Omissions May Exist.
Contact the VTrans Mapping Unit with questions or concerns.

DISTRICT	TOWN	ROUTE
6	EAST MONTEPELIER	Min-6301



Year	2012	2011	2010	2009	2008
ADT Counts	580	580	580	570	570

Year	2012	2011	2010	2009	2008
Crash Locations			■		

DESCRIPTION BLOCK

Historic Projects Retreatment, Resurface, Unknown, Bituminous Mix, Skimmy Mix, Bituminous Seal, Bituminous Concrete, Concrete, Gravel, Surface Treated Gravel, Plant Mix, Reclaimed Base and Bituminous Concrete, Concrete	Functional Class 1, 2, 6, 7, 8, 11, 12, 14, 16, 17, 19	Curves Left, Right	Road Widths (ft)	Traffic Counters (counter ID)	Crash Locations Fatal, Injury, Property Damage Only, Unknown Crash Type	Mileage by Functional Class By Sheet 6301 17 - Urban - Collector 1.630	Mileage by Town By Sheet EAST MONTEPELIER - s63011207 1.63 of 1.63	DISTRICT 6	TOWN EAST MONTEPELIER	Date: 05/22/14	ROUTE Min-6301 ETE mileage: 0.0 to 1.63
						Total Mileage: 1.630 mi					