




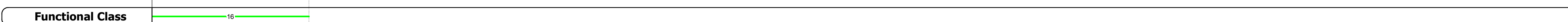





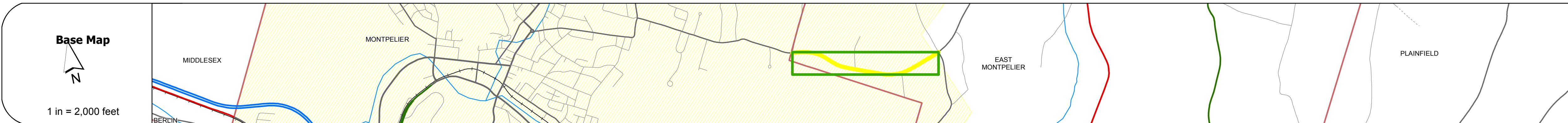
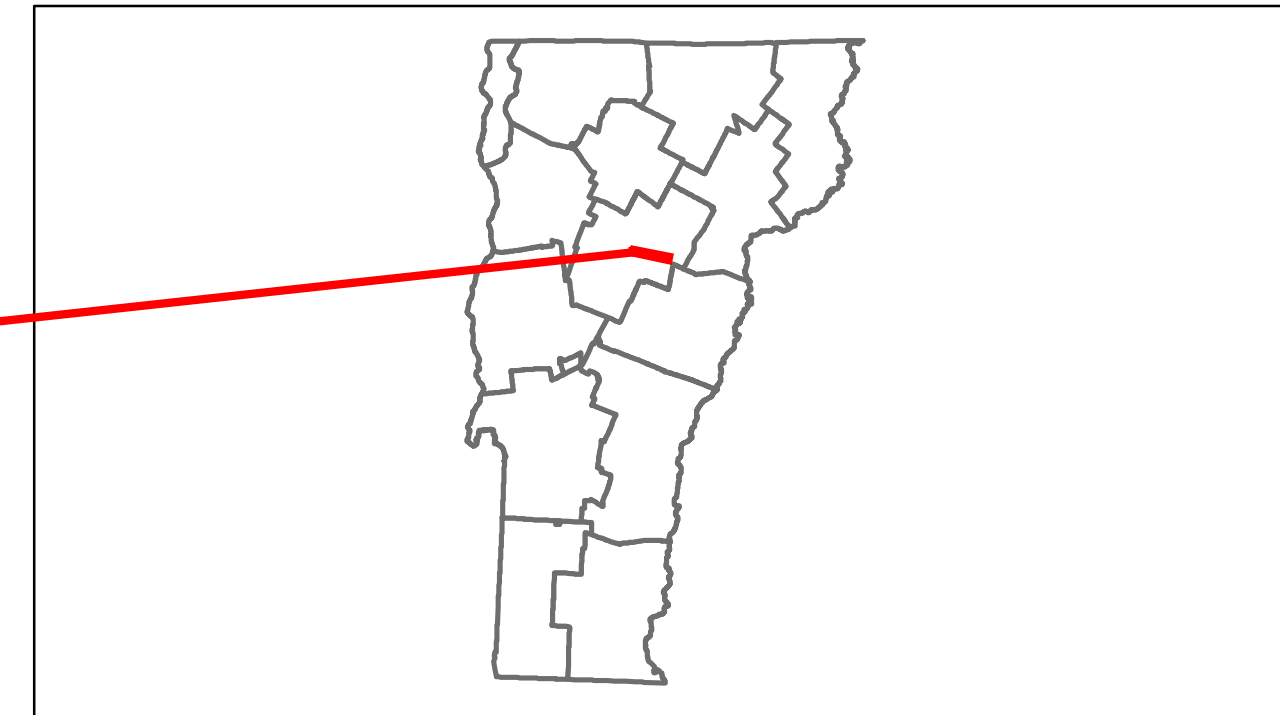


# Route Log Progress Chart

**DRAFT**

Please Note: Errors and Omissions May Exist.  
Contact the VTrans Mapping Unit with questions or concerns.

DISTRICT	TOWN	ROUTE
6	EAST MONTPELIER	Min-6300



DESCRIPTION BLOCK	

<b>Historic Projects</b> Retreatment, Resurface, Unknown, Bituminous Mix, Skimmy Mix, Bituminous Seal, Concrete, Bituminous, Concrete, Gravel, Surface Treated Gravel, Plant Mix, Reclaimed Base and Bituminous Concrete	<b>Functional Class</b> 1, 2, 3, 4, 5, 6, 7, 8, 9, 10, 11, 12, 13, 14, 15, 16, 17, 18, 19	<b>Curves</b> Left, Right	<b>Road Widths</b> (ft)	<b>Traffic Counters</b> (counter ID)	<b>AADT</b> (count)	<b>Crash Locations</b> Fatal, Injury, Property Damage Only, Unknown Crash Type	<b>Mileage by Functional Class By Sheet</b> 6300 16 - Urban - Minor Arterial 0.990	<b>Mileage by Town By Sheet</b> EAST MONTPELIER - s63001207 0.99 of 0.99	<b>DISTRICT</b> 6	<b>TOWN</b> EAST MONTPELIER	Date: 05/22/14	<b>ROUTE</b> Min-6300
							<b>Total Mileage: 0.990 mi</b>	<b>Total Mileage: 0.99 mi</b>	<b>1 of 1</b> TWN mileage: 0.0 to 0.99	ETE mileage: 0.0 to 0.99		