


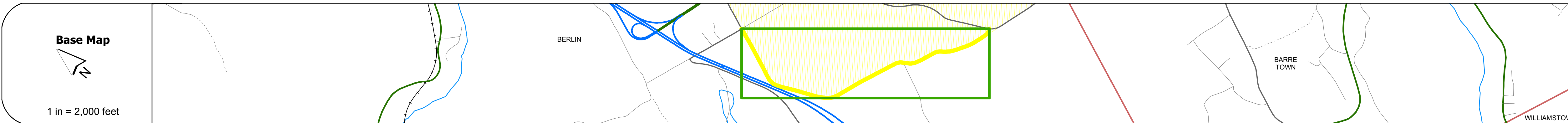
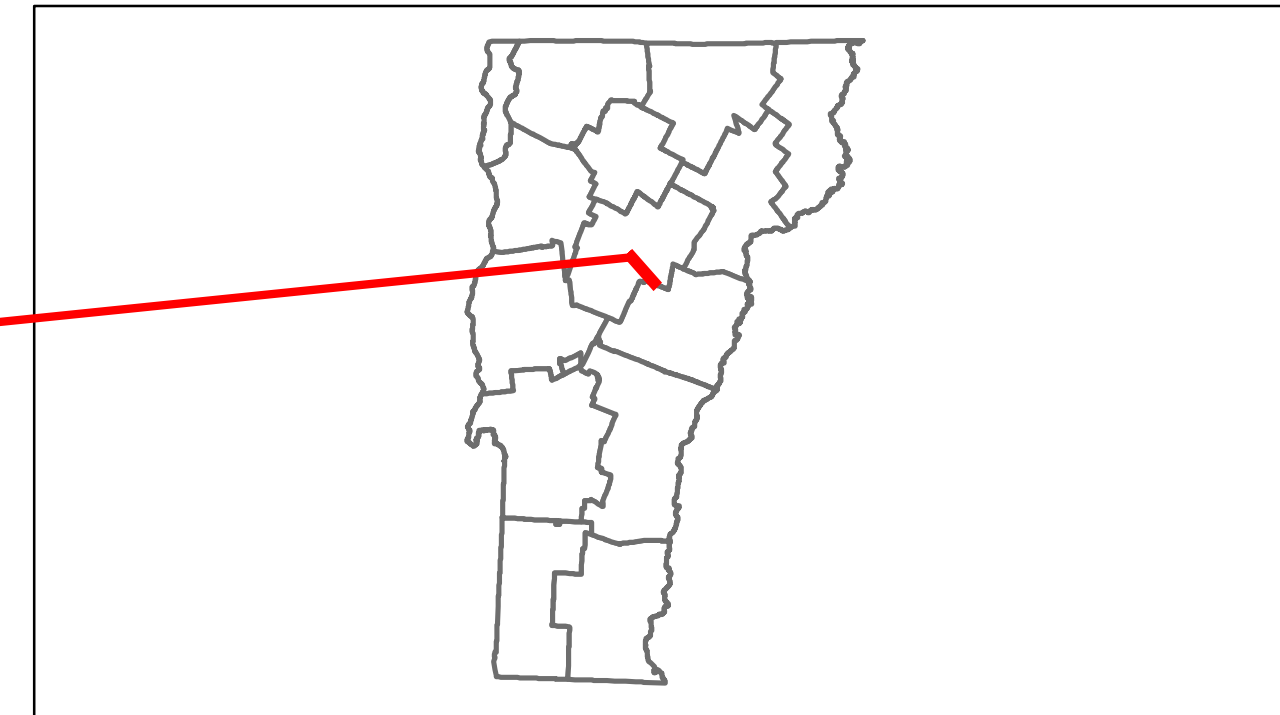


Route Log Progress Chart

DRAFT

Please Note: Errors and Omissions May Exist.
Contact the VTrans Mapping Unit with questions or concerns.

DISTRICT	TOWN	ROUTE
6	BERLIN	Min-6208



Curves	
---------------	--

Grades	
---------------	--



Maintenance Garage	(Not State Maintained)
---------------------------	------------------------

Traffic Counters	SEV337, SEV243, SEV335
-------------------------	------------------------

Functional Class	17
-------------------------	----

Speed Zone	
-------------------	--

AADT Counts	2012: 1100, 870
	2011: 1100, 880
	2010: 1100, 880
	2009: 1100, 880
	2008: 1100, 880

Crash Locations	2012, 2011, 2010, 2009, 2008
------------------------	------------------------------

DESCRIPTION BLOCK

Historic Projects Retreatment, Resurface, Unknown, Bituminous Mix, Skimmy Mix, Bituminous Seal, Bituminous Concrete, Surface Treated Gravel, Plant Mix, Reclaimed Base and Bituminous Concrete, Concrete	Functional Class 1, 2, 3, 4, 5, 6, 7, 8, 9, 10, 11, 12, 13, 14, 15, 16, 17, 18, 19	Curves Left, Right	Road Widths Traffic Counters (counter ID)	AADT Crash Locations: Fatal, Injury, Property Damage Only, Unknown Crash Type	Mileage by Functional Class By Sheet 6208 17 - Urban - collector 1.900 Total Mileage: 1.900 mi	Mileage by Town By Sheet BERLIN - S62081203 1.9 of 1.9 Total Mileage: 1.9 mi	DISTRICT 6	TOWN BERLIN	Date: 05/22/14 ROUTE Min-6208 ETE mileage: 0.0 to 1.9
--	--	------------------------------	---	---	--	--	----------------------	-----------------------	---