



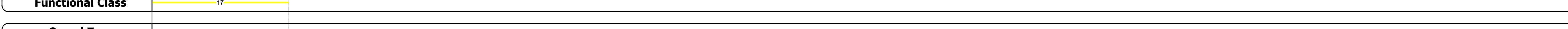





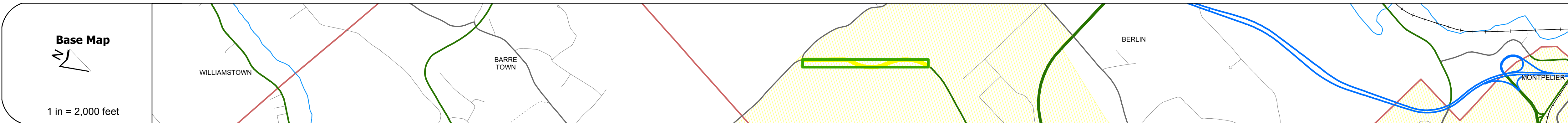
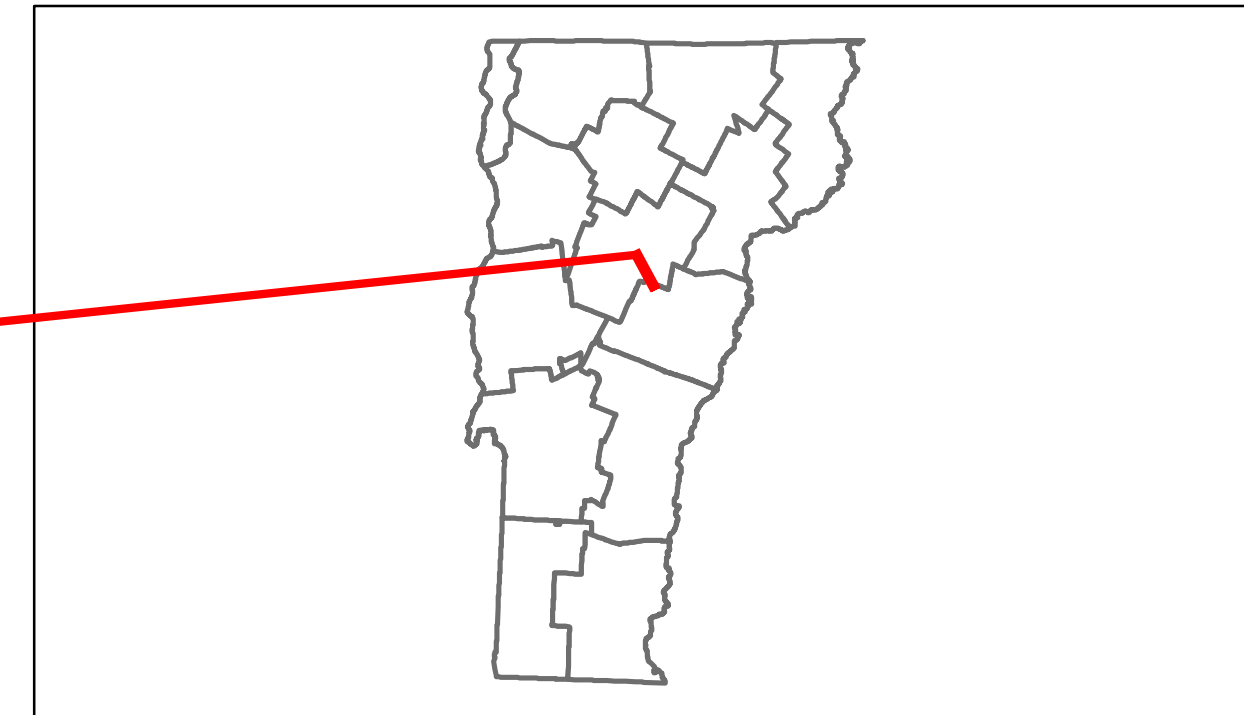


Route Log Progress Chart

DRAFT

Please Note: Errors and Omissions May Exist.
Contact the VTrans Mapping Unit with questions or concerns.

DISTRICT	TOWN	ROUTE
6	BERLIN	Min-6204



DESCRIPTION BLOCK

Historic Projects Retreatment, Resurface, Unknown, Bituminous Mix, Skimmy Mix, Bituminous Seal, Bituminous Concrete, Concrete, Gravel, Surface Treated Gravel, Plant Mix, Reclaimed Base and Bituminous Concrete, Concrete	Functional Class 1, 2, 6, 7, 8, 11, 12, 14, 16, 17, 19	Curves Left, Right	Road Widths (ft)	Traffic Counters (counter ID)	AADT (count)	Crash Locations Fatal, Injury, Property Damage Only, Unknown Crash Type	Mileage by Functional Class By Sheet 6204 17 - Urban - collector 0.860	Mileage by Town By Sheet BERLIN - S62041203 0.86 of 0.86	DISTRICT 6	TOWN BERLIN	Date: 05/22/14	ROUTE Min-6204
							Total Mileage: 0.860 mi	Total Mileage: 0.86 mi	1 of 1 TWN mileage: 0.0 to 0.86	ETE mileage: 0.0 to 0.86		