










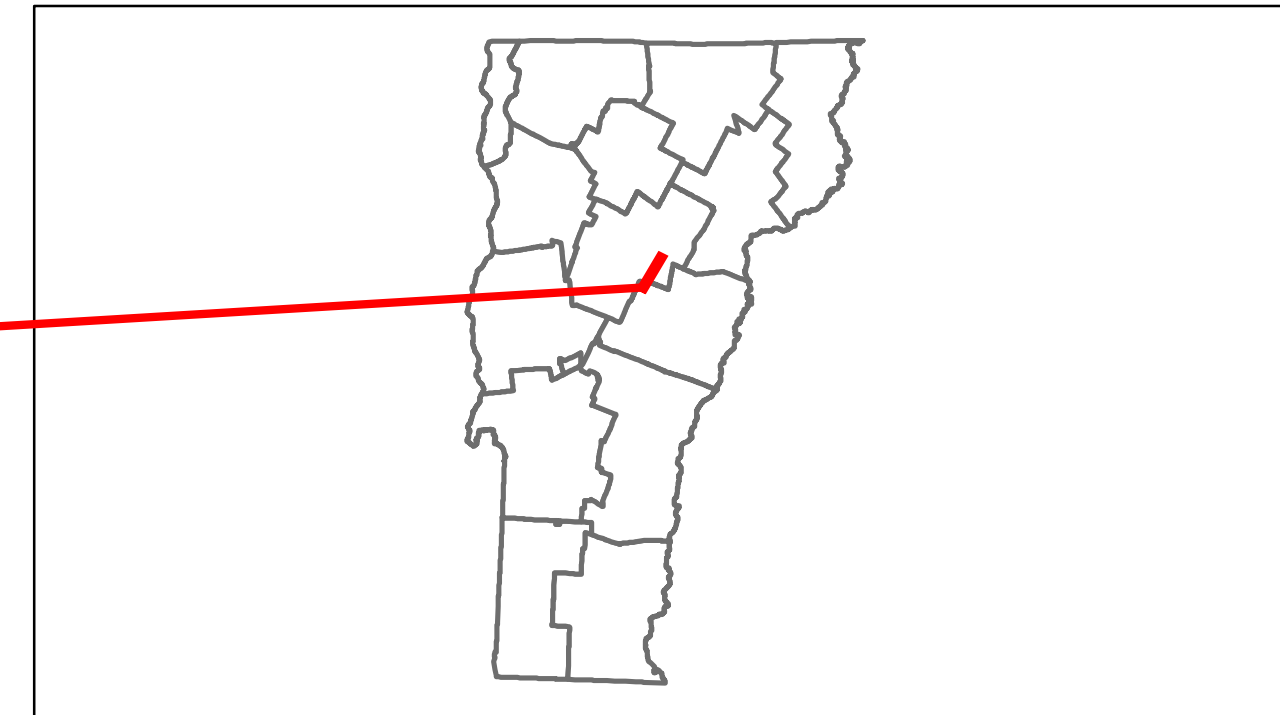


Route Log Progress Chart

DRAFT

Please Note: Errors and Omissions May Exist.
Contact the VTrans Mapping Unit with questions or concerns.

DISTRICT	TOWN	ROUTE
6	BARRE TOWN	Min-6117



DESCRIPTION BLOCK

Historic Projects Retreatment, Resurface, Unknown, Bituminous Mix, Skimmy Mix, Bituminous Seal, Bituminous Concrete, Concrete, Gravel, Surface Treated Gravel, Plant Mix, Reclaimed Base and Bituminous Concrete, Concrete	Functional Class 1, 2, 6, 7, 8, 11, 12, 14, 16, 17, 19	Curves Left, Right	Road Widths (ft)	AADT (count)	Mileage by Functional Class By Sheet 6117 16 - Urban - Minor Arterial 0.250	Mileage by Town By Sheet BARRE TOWN - S61171202 0.25 of 0.25	DISTRICT 6	TOWN BARRE TOWN	Date: 05/22/14 ROUTE Min-6117 ETE mileage: 0.0 to 0.25
Crash Locations Fatal, Injury, Property Damage Only, Unknown Crash Type	Speed Zones 25, 30, 35, 40, 45, 50, 55, 60, 65	Grades grade up, grade down	Traffic Counters (counter ID)	Total Mileage: 0.250 mi	Total Mileage: 0.25 mi	1 of 1 TWN mileage: 0.0 to 0.25	6	BARRE TOWN	ROUTE Min-6117 ETE mileage: 0.0 to 0.25